



the Red line are ordered for
Sale by Lottery.

Published by order of the Committee

Division of Maps
AUG 31 1839
Library of Congress

G3731
G46
17-
P5
Vault

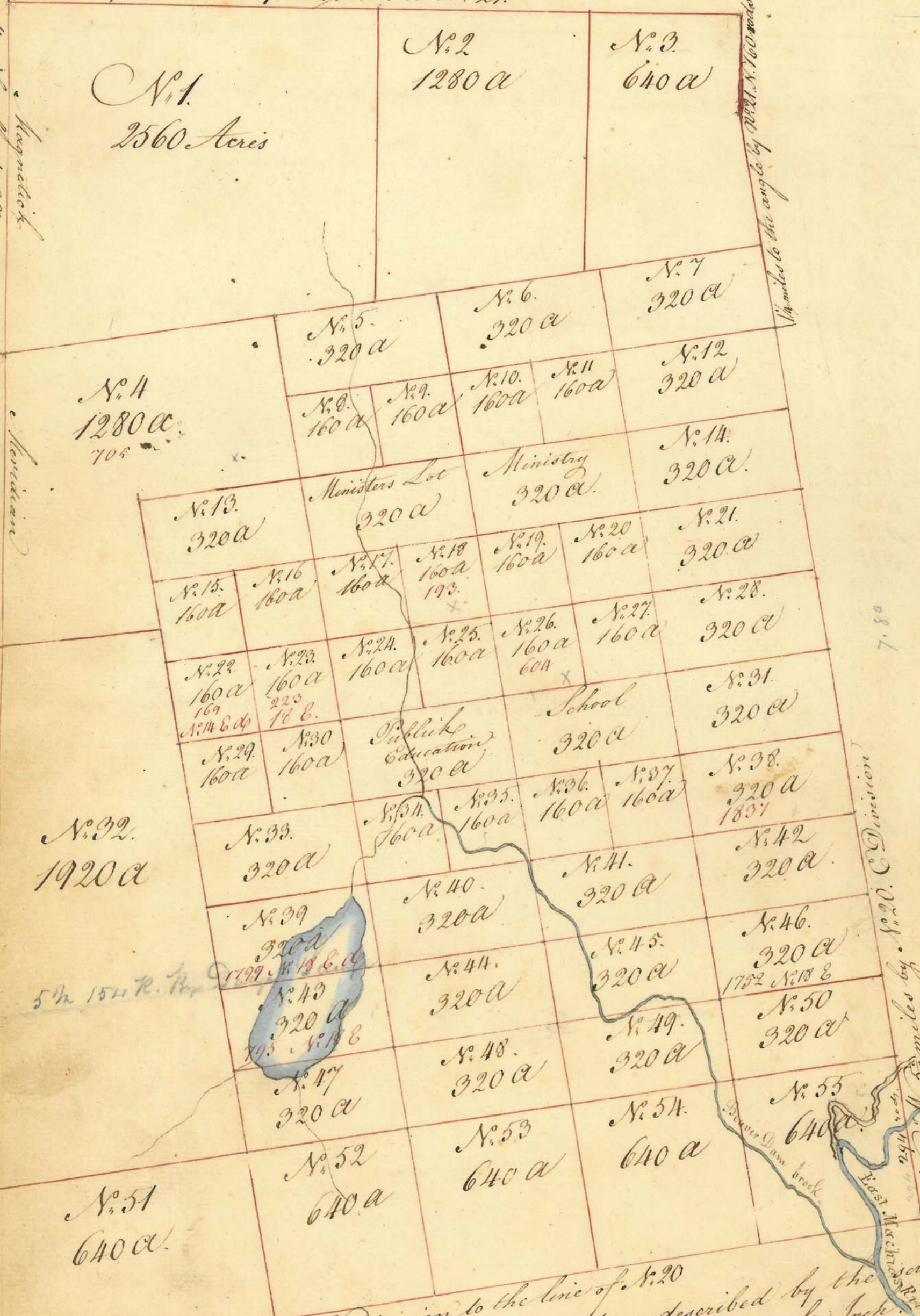
7th line of

City Town N. 27. 4 1/2 miles to N. 21.

Amherst by N. 27.

1/4 mile to the angle by N. 21. N. 100 rods

Amherst by N. 21 of N. Division



7.80

N. 20. C. Division 5 1/2 miles by N. 21.

N. 20: C. by N. 25 of C. Division to the line of N. 20

Township N. 26 C. Division is bounded as described by the several Lines, & lies for 23040 Acres. Scale 200 rods to the Inch.

Attest Rufus Putnam

True copy attested Joseph Pierpont

N. 76 Black N. 77 Black N. 78 Black

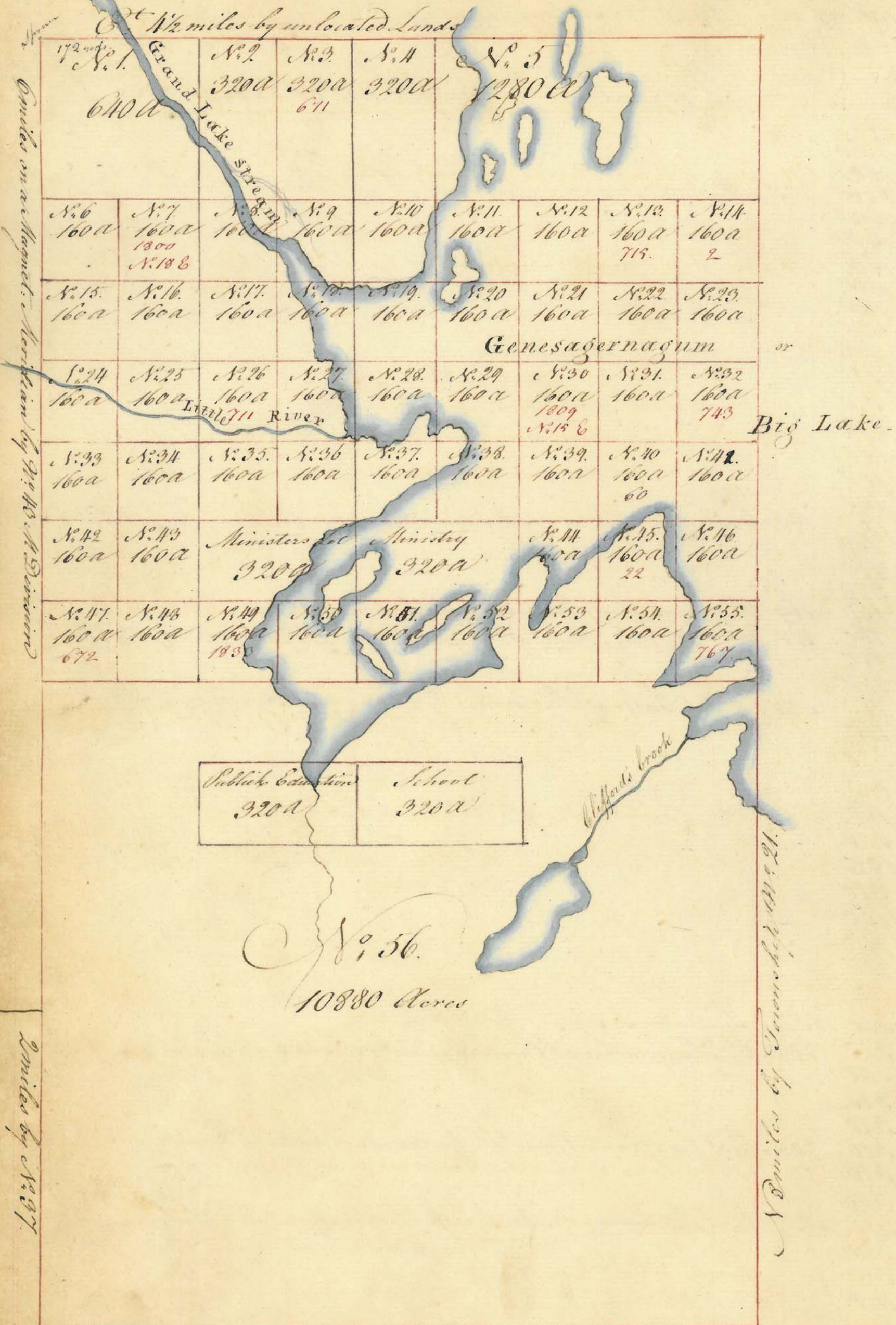
List of the Lots &c in Township N^o 26 East Division

N ^o of the Lots	N ^o Acres in each Lot	N ^o Tickets drawn against	Proprietors Names, Places of Abode &c
1	2560		
2	1280		
3	640		
4	1280	705	Mr. Nath ^l Freeman of Norton Bristol County yeoman ^{from} <u>David Hobbs</u>
5	320		
6	320		
7	320		
8	160		
9	160		
10	160		
11	160		
12	320		
13	320		
14	320		
15	160		
16	160		
17	160		
18	160	193	Col ^l And ^r Peters of Mendon Worcester County - ^{from} <u>J. P. Mearns</u>
19	160		
20	160		
21	320		
22	160	169	J ^r Barrell of Boston Suffolk County Esq ^r N ^o 11 E D
23	160	223	Hon ^{ble} Timothy Paine of Worcester County of Worcester Esq ^r N ^o 18 E D
24	160		
25	160		
26	160	604	Mr. Jas ^l Thacher of Plymouth Plymouth County Physician - ^{from} <u>J. W. Moore</u>
27	160		
28	320		
29	160		
30	160		
31	320		
32	1920		
33	320		
34	160		
35	160		
36	160		
37	160		
38	320	1837	Susanna Lowell - ^{from} <u>Fitchdale</u>
39	320	1799	Th ^o Fairweather of Cambridge Middlesex County Esq ^r N ^o 18 E D
40	320		
41	320		
42	320		
43	320	795	Rev ^d Jonathan Homer of Newtown Middlesex County N ^o 15 E D
44	320		
45	320		
46	320	1752	Rev ^d Jas ^l Murray of Newburg port Essex County & W ^m Lilligow jun ^r of Georgetown Lincoln County Esq ^r N ^o 18 E D
47	320		
48	320		
49	320		
50	320		
51	640		
52	640		
53	640		
54	640		
55	640		

3 full lots - 960
 lot lot 294 1280
 " " 418 160
 " " 25 160
 " " 36 320

 2880
 960

 1920



Township No. 27 E. Division is bounded as described on the several Lines & contains 23040 Acres. Scale 200 rods to an Inch.

(True copy)
Attest Joseph Pierpont

Attest Rufus Putnam

N 80.° E. 6 miles by N. 19.

N. 10.° E. 1/2 miles by N. 21.° W. Division

1/2 mile by N. 23

N. 1. 1280 a <i>180 Exchanged for N. 14 E</i>		N. 2 640 a	N. 3 640 a	N. 4 1280 a					
N. 5 640 a	N. 6 320 a	N. 7 320 a	N. 8 320 a	N. 9 320 a	N. 10 640 a 789.				
N. 11 320 a 1862.	N. 12 320 a	N. 13 320 a	N. 14 320 a	N. 15 320 a		N. 16 160 a 40			
N. 17 160 a	Minister's lot 320 a		Ministry 320 a		N. 18 320 a	N. 19 320 a			
N. 20 320 a 1879 N. 15 E. D.	N. 21 160 a	N. 22 160 a	N. 23 160 a	N. 24 160 a	N. 25 160 a	N. 26 160 a	N. 27 160 a	N. 28 160 a	N. 29 320 a
N. 30 320 a 688 N. 14 E. D.	N. 31 160 a	N. 32 160 a	N. 33 160 a	N. 34 160 a	N. 35 160 a	N. 36 160 a	N. 37 160 a	N. 38 160 a	N. 39 320 a
N. 40 320 a	N. 41 160 a	N. 42 160 a	Pallid Educa tion 320 a		School 320 a		N. 43 160 a	N. 44 160 a	N. 45 320 a
N. 53. 2560 a			N. 46 320 a	N. 47 320 a	N. 48 320 a	N. 49. 640 a 1915.			
			N. 50 320 a	N. 51 320 a	N. 52 320 a				
			N. 54 640 a	N. 55. 1920 Acres.					

N. 10.° 5 miles by N. 14.

1/2 mile by N. 13.

N 80.° E. 6 miles on the northerly line of Machias

Township N. 18 E. Division is Six miles square bounded as describ'd on the several Lines. Contains 23040 Acres.

Scale 200 rods to an Inch

True copy
Attest Joseph R. Pierpont

Attest Rufus Putnam

Map. Machias

List of the Lots &c. in Township No. 18 East Division

No. of the Lots	Acres in each Lot	No. Pick'ls drawn against	Proprietors Names, Places of Abode &c.
1	1280	180	Jo: Banell of Boston, County of Suffolk Esq: N: 14 E d
2	640		
3	640		
4	1280		
5	640		
6	320		
7	320		
8	320		
9	320		
10	640	789.	Nath: Eaton of Wrentham Suffolk County Yeoman: 1862. Jacob Welsh of Lunenburg in Worcester County & M. Ja: White of Boston Suffolk County
11	320	1862.	
12	320		
13	320		
14	320		
15	320		
16	160	40	W: Frost of York York County Esq:
17	160		
18	320		
19	320		
20	320	1879.	Leonard Jarvis of Boston Suffolk County Esq: N: 15 E d
21	160		
22	160		
23	160		
24	160		
25	160		
26	160		
27	160		
28	160		
29	320		
30	320	688	Jo: Banett of Boston Suffolk County Merchant. N: 14 E d
31	160		
32	160		
33	160		
34	160		
35	160		
36	160		
37	160		
38	160		
39	320		
40	320		
41	160		
42	160		
43	160		
44	160		
45	320		
46	320		
47	320		
48	320		
49	640	1915	Oben: Korer of Boston Suffolk County Esq:
50	320		
51	320		
52	320		
53	2560		
54	640		
55	1920		

640
320

List of the Lots &c. in Township N^o. 19 E. Division

No. of the Lots	No. Acres in each Lot	No. Tickets drawn against	Proprietors. Names, Places of Abode
1	5440	686	W ^m Dall of Boston Suffolk County Merch ^t transfer'd
2	320		
3	320		
4	320		
5	320		
6	320	224	Henry Newman of Boston County of Suffolk Esq ^r N. 18 & 9
7	320	1839	Alex ^r Hodgdon of Boston County of Suffolk Esq ^r N. 18 & 9
8	320		
9	320	229	Mess ^{rs} J ^o : Russell jun ^r & Judah Hays of Boston Suffolk County Gent ^l N. 15 & 8
10	320		
11	160		
12	160	607	Francis Legross of Boston Suffolk County Labourer
13	160		
14	160		
15	320		
16	160		
17	160		
18	320	685	W ^m Dall of Boston Merch ^t N. 11 & 9
19	160		
20	160		
21	160		
22	160		
23	320		
24	160	217	J ^o : Wales of Lancaster Worcester County Merch ^t Seavoy R. H. Gardin
25	160		
26	160		
27	160		
28	160		
29	160		
30	320		
31	1280		
32	160		
33	160	742	Mess ^{rs} W ^m Jackson & J ^o : Prince both of Plymouth County of Plymouth Gent ^l 160 ✓
34	320	707	Mess ^{rs} May of Boston Suffolk County Gent ^l 160 ✓
35	160	231	Alex ^r Hodgdon of Boston Suffolk County Esq ^r N. 18 & 9 160 ✓
36	160		
37	160		
38	160		
39	160		
40	160		
41	320		
42	2560		
43	320	701	Gardiner's Hires. Hires of S ^{yl} : Gardin 320 ✓
44	160		
45	160		
46	320	1904	Presd ^t & Fellows of Harvard College 320 ✓
47	320		
48	320		
49	320		
50	320		
51	320		
52	320		
53	320		
54	320		
55	320		

1320
65
170

160 ✓
160 ✓
160 ✓
320 ✓
320 ✓
320 ✓
1440
160 ✓
192 ✓
Dime 320 - H. Col
672
768
1440

N^o. 20: E: 5 miles by 21. E: Division

by N^o. 16. mile

No. 20: E: 5 miles by 21. E: Division

No. 11: 5 1/2 miles by N^o. 16 E: Division

N ^o . 1. 1280 a		N ^o . 2. 640 a		N ^o . 3. 640 a		N ^o . 4. 1280 a <i>1802 Exchang'd N^o. 18 & 2</i>		
N ^o . 5. 640 a	N ^o . 6. 320 a <i>1842 N^o. 15 &</i>	N ^o . 7. 320 a		N ^o . 8. 320 a		N ^o . 9. 320 a <i>765 N^o. 14 & 2</i>		
	N ^o . 11. 320 a		N ^o . 12. 320 a		N ^o . 13. 320 a		N ^o . 14. 320 a	
N ^o . 15. 320 a	N ^o . 16. 160 a	N ^o . 17. 160 a	Minister's lot 320 a		Ministry 320 a		N ^o . 18. 320 a	N ^o . 19. 320 a <i>692</i>
N ^o . 20. 320 a	N ^o . 21. 160 a	N ^o . 22. 160 a	N ^o . 23. 160 a	N ^o . 24. 160 a	N ^o . 25. 160 a	N ^o . 26. 160 a	N ^o . 27. 160 a	N ^o . 28. 160 a
N ^o . 30. 320 a	N ^o . 31. 160 a	N ^o . 32. 160 a	N ^o . 33. 160 a <i>1817</i>	N ^o . 34. 160 a <i>194</i>	N ^o . 35. 160 a	N ^o . 36. 160 a	N ^o . 37. 160 a	N ^o . 38. 160 a
N ^o . 40. 320 a	N ^o . 41. 160 a	N ^o . 42. 160 a <i>1820 N^o. 18 &</i>	Publick Education 320 a		School 320 a		N ^o . 43. 160 a	N ^o . 44. 160 a
N ^o . 53 East Machias river 2560 Acres			N ^o . 46. 320 a	N ^o . 47. 320 a	N ^o . 48 320 a		N ^o . 49 640 a	
			N ^o . 50. 320 a	N ^o . 51. 320 a	N ^o . 52 320 a			
			N ^o . 54 640 a	N ^o . 55 1920 Acres				

Township N^o. 20 E: Division is Six miles Square, bounded
 as described on the several lines contains 23040 Acres.
 Scale 20 rods to an Inch

True copy
 Attest Joseph Pierpont

Attest Rufus Putnam

Joseph Pierpont

List of the Lots &c in Township. No 20 E. Division

No. of N. Acres. N. Tickets
 the in each drawn
 Lots Lot against Proprietors Names, places of Abode &c

No. of N. Acres.	N. Tickets	the in each drawn	Lots	Lot	against	Proprietors Names, places of Abode &c
1	1280					
2	640					
3	640					
4	1280	1802				Rev. J. Murray of Newburyport Essex County & Mr. Lethgou Jan. of George <i>Lincoln County Esq. N. 18 E</i>
5	640					
6	320	1842				Chas Parker of Boston Merch. N. 18. E 9
7	320					
8	320					
9	320	765				Moses Grant of Boston Suffolk County Treasurer to the relief of the Society of Boston <i>N. 14 E D</i>
10	640					
11	320					
12	320					
13	320					
14	320					
15	320					
16	160					
17	160					
18	320					
19	320	692				David Talbot of Stoughton Suffolk County Yeoman
20	320					
21	160					
22	160					
23	160					
24	160					
25	160					
26	160	787				Jacob Blake & Briggs both of Methuen Suffolk County Yeoman
27	160					
28	160					
29	320					
30	320					
31	160					
32	160					
33	160	1817				Andrew Siquancy of Oxford Worcester County Merch.
34	160	194				Messrs. Cheney Rad & Tilley Riceman both of Wrockfield Worcester County Trid.
35	160					
36	160					
37	160					
38	160					
39	320					
40	320					
41	160					
42	160	1880				Mr. Asa Waterman Gunbl. & Judah Thomas Yeom. both of Marshfield Plymouth <i>County N. 18 E</i>
43	160					
44	160					
45	320	936				Edmund Sawier of Newbury County of Essex Esq. N. 18 E D
46	320					
47	320					
48	320					
49	320					
50	320					
51	320					
52	320					
53	2560					
54	640					
55	1960					

320
 160
 160
 160
 800

All.

15,700 a - say \$ 9,000

unappropriated
Lands E. of Schoodic

Outlet of Schoodic River

N^o. 1. 320 a
Genesacarnagum

Part of Schoodic Pond
or Big Lake

N^o. 2. 320 a

N^o. 3. 320 a

N^o. 4. 320 a
1824

N^o. 5
320 a

N^o. 6. 320 a

N^o. 10.
320 a

N^o. 11.
320 a

N^o. 15.
160 a

N^o. 16.
160 a

N^o. 25.
320 a

N^o. 26.
320 a

N^o. 33.
320 a

N^o. 43.
160 a

N^o. 44.
320 a

N^o. 51.
1280 a

N^o. 55.
640 a

N^o. 7.
320 a

N^o. 12.
640 a

N^o. 17.
320 a

N^o. 24.
160 a

N^o. 27.
160 a

N^o. 34.
160 a

N^o. 41.
160 a

N^o. 45.
640 a

N^o. 52.
640 a

N^o. 53.
640 a

N^o. 56.
640 a

N^o. 57.
640 a

N^o. 8.
320 a

N^o. 13.
640 a

N^o. 18.
320 a

N^o. 20.
320 a

N^o. 28.
160 a

N^o. 35.
160 a

N^o. 46.
320 a

N^o. 49.
320 a

N^o. 53.
640 a

N^o. 56.
640 a

N^o. 9.
160 a

N^o. 14.
640 a

N^o. 19.
320 a

N^o. 21.
320 a

N^o. 29.
160 a

N^o. 30.
160 a

N^o. 36.
160 a

N^o. 37.
160 a

N^o. 42.
320 a

N^o. 47.
320 a

N^o. 54.
640 a

N^o. 57.
640 a

N^o. 22.
640 a

N^o. 25.
320 a

N^o. 31.
160 a

N^o. 38.
160 a

N^o. 39.
320 a

N^o. 48.
640 a

N^o. 50.
320 a

N^o. 54.
640 a

N^o. 58.
1280 a

N^o. 57.
640 a

Township N^o. 21. E. Division
is bounded as described on the several
Lines & days for 23040 Acres. Scale
200 rods to an Inch

Attest Rufus Putnam.

(true copy)

Attest Joseph Pierpont

Section 36
Township N^o. 21. E. Division

Schoodic Pond

N^o. 17 to N^o. 20

1 1/2 Miles by N^o. 16.

N 90.° E 5 miles by Township N^o. 20.

179 rods
Angle
S 10° E 1/4 Mile by
N^o. 26.

2 m. 160 rods

4594 a
1280
3,224

2 m. 24 rods

2 1/2 m.

320
320
160
1280

List of Lots &c. in Township No. 21 East Division

N. of Lots	N. Acres in each Lot	N. Tickets drawn against	Proprietors Names, places of Abode &c.
------------	----------------------	--------------------------	--

1	320		
2	320		
3	320		
4	320	1824	3 Jeremiah Lloyd of Newwick York County Gentl. Theodore Sedgwick -
5	320		
6	320		
7	320	745	Miss Sally & Polly Pierpont of Boston County of Suffolk
8	320		
9	160		
10	320		
11	320	1868	Thom: Walley of Boston Suffolk County Esq: N. 18 E
12	640		
13	640	778	Dan: Wildo of Worcester County of Worcester Esq: N. 18 E
14	640	184	Christopher Marshall of Boston Suffolk County Gentl. N. 15 E
15	160	763	Charles Williams of Boston County of Suffolk Gentl. N. 15 E
16	160	770	George Bacon of Roxbury Suffolk County Yeoman
17	320	164	Hon ^{ble} Charles Turner of Scituate Plymouth County Esq: N. 15 D
18	320		
19	320		
20	320		
21	320	718	Jr: Atkinson Jun: of Boston Suffolk County
22	640		
23	320		
24	160		
25	320	722	Jr: Bright of Boston Suffolk County Upholsterer N. 15 E
26	320		
27	160		
28	160		
29	160		
30	160		
31	160		
32	320		
33	320		
34	160		
35	160		
36	160		
37	160		
38	160		
39	320		
40	320	1835	Elizabeth Cutts Lowell
41	160	1118	Ben: Fish of Northborough Worcester County Yeoman
42	320		
43	160	1900	President D. Fellows of Howard College
44	320		
45	640	183	Christ: Marshall of Boston County of Suffolk Gentl. N. 15 E
46	320	626	W ^m : Storey Jun: of Ipswich Essex County Merchant
47	320		
48	640		
49	320		
50	320		
51	1280		
52	640		
53	640		
54	640		
55	640		
56	640		
57	640		
58	1280		

✓ 320
 ✓ 320
 ✓ 320
 ✓ 160
 ✓ 320
 320
 ✓ 160
 ✓ 160
 ✓ 320
 2400
 320
 2720

320
 160
 180
 320
 9600
 14400
 160153600/960
 14400
 960
 960

N^o. 6 miles by N^o. 14.

made by N^o. 14.

N^o. 6 miles by N^o. 14.

N ^o . 1. 1280 a		N ^o . 2. 640 a		N ^o . 3. 640 a 650		N ^o . 4. 1280 a				
N ^o . 5. 640 a	N ^o . 6. 320 a		N ^o . 7. 320 a 153.		N ^o . 8. 320 a		N ^o . 9. 320 a		N ^o . 10. 640 a	
	N ^o . 11. 320 a 635.		N ^o . 12. 320 a		N ^o . 13. 320 a		N ^o . 14. 320 a			
N ^o . 15. 320 a	N ^o . 16. 160 a 785	N ^o . 17. 160 a	Ministers 320 a		Ministry 320 a		N ^o . 18. 320 a		N ^o . 19. 320 a	
N ^o . 20. 320 a 23	N ^o . 21. 160 a	N ^o . 22. 160 a	N ^o . 23. 160 a	N ^o . 24. 160 a	N ^o . 25. 160 a	N ^o . 26. 160 a	N ^o . 27. 160 a	N ^o . 28. 160 a	N ^o . 29. 320 a	
N ^o . 30. 320 a	N ^o . 31. 160 a 335.	N ^o . 32. 160 a	N ^o . 33. 160 a	N ^o . 34. 160 a	N ^o . 35. 160 a	N ^o . 36. 160 a	N ^o . 37. 160 a	N ^o . 38. 160 a	N ^o . 39. 320 a	
N ^o . 40. 320 a	N ^o . 41. 160 a	N ^o . 42. 160 a	Public Education 320 a		School 320 a		N ^o . 43. 160 a	N ^o . 44. 160 a	N ^o . 45. 320 a	
N ^o . 53. 2560 a			N ^o . 46. 320 a		N ^o . 47. 320 a		N ^o . 48. 320 a		N ^o . 49. 640 a	
			N ^o . 50. 320 a		N ^o . 51. 320 a 1911.		N ^o . 52. 320 a			
			N ^o . 54. 640 a		N ^o . 55. 1920 Acres					

N^o. 6 miles by N^o. 14.

N^o. 6 miles by N^o. 12.

Township N^o. 13. C^o. Division is six miles square bounded as describ'd by the several lines. Contains 23040 Acres
Scale 200 rods to an Inch

Attest Rufus Putnam

true copy
Attest Joseph Pierpont

Rufus Putnam

43

List of the Lots &c. in Township N. 13. Co. Division

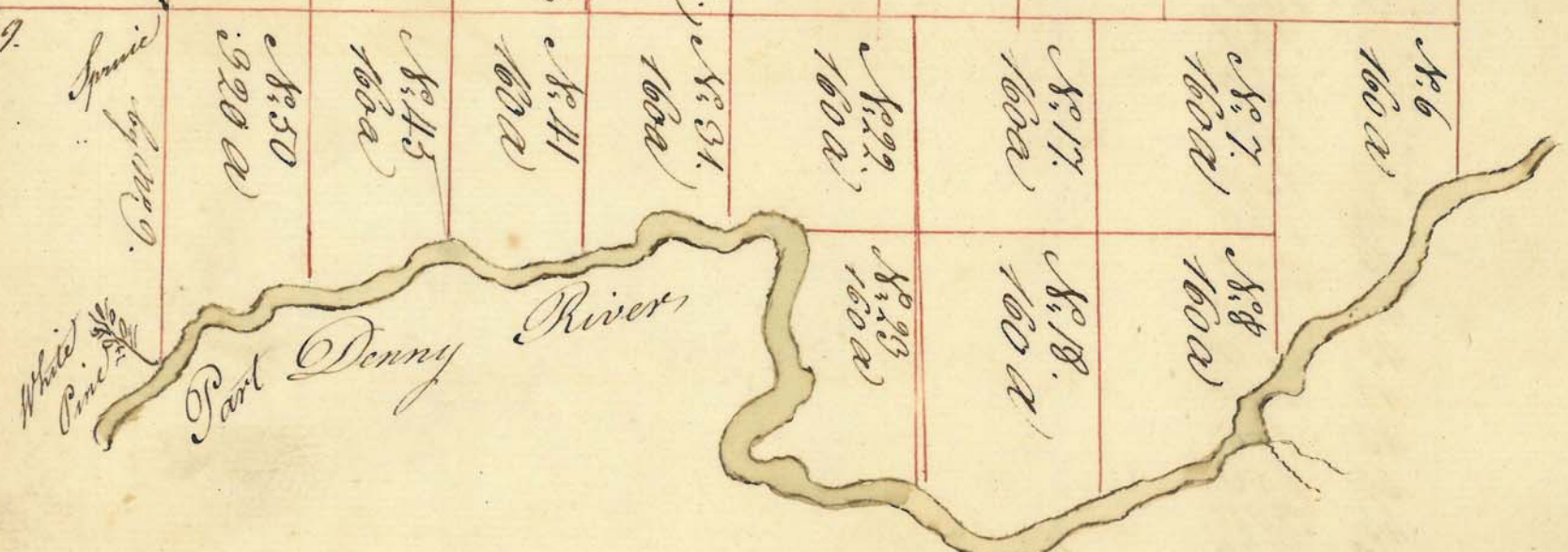
No. of the Lots	Acres in each Lot	No. Tickets drawn against	Proprietors Names, places of Abode &c.
1	1280		
2	640		
3	640	650	Fred. W. Geyer of Boston, Suffolk County Merch.
4	1280		
5	640		
6	320		
7	320	150	Hon. Charles Turner Esq. of Scituate Plymouth County
8	320		
9	320	1856	Caleb Gannet of Cambridge Middlesex County Steward of H. College
10	640		
11	320	635	Fred. W. Geyer of Boston, Suffolk County Merch.
12	320		
13	320		
14	320		
15	320		
16	160	785	Jr. Deverell of Boston Watch Maker
17	160		
18	320		
19	320		
20	320	23	Jas. Mellen of Milford Worcester County Esq.
21	160		
22	160		
23	160		
24	160		
25	160		
26	160		
27	160		
28	160		
29	320		
30	320		
31	160	335	Edmund Sawyer of Newbury Essex County Esq.
32	160		
33	160		
34	160		
35	160		
36	160		
37	160		
38	160		
39	320		
40	320		
41	160		
42	160		
43	160		
44	160		
45	320		
46	320		
47	320		
48	320		
49	640		
50	320		
51	320	1911	The President & Fellows of Howard College
52	320		
53	2560		
54	640		
55	1920		

Grand Total
 from the Town
 35
 15
 10
 2
 12
 1
 1
 1
 1
 1
 16
 16
 14
 2
 12
 64
 16
 16
 128
 64
 16
 16
 128
 64
 16
 16
 128
 160
 160
 1280
 160
 1280
 160
 160

10: 8: 3 miles by N. 10. N. 10: 8: 3 miles by N. 10.

100: 8: 6 miles by N. 10. 15. to Denny's River

No. 1 2560 a	No. 2 640 a	No. 3 640 a	No. 4 640 a	No. 5 640 a	No. 6 160 a	No. 7 160 a	No. 8 160 a	No. 9 320 a	No. 10 320 a	No. 11 320 a	No. 12 320 a	No. 13 320 a	No. 14 320 a	No. 15 320 a	No. 16 320 a	No. 17 160 a	No. 18 160 a	No. 19 160 a	No. 20 160 a	No. 21 160 a	No. 22 320 a	No. 23 320 a	No. 24 320 a	No. 25 320 a	No. 26 320 a	No. 27 320 a	No. 28 320 a	No. 29 320 a	No. 30 320 a	No. 31 320 a	No. 32 320 a	No. 33 320 a	No. 34 320 a	No. 35 320 a	No. 36 320 a	No. 37 320 a	No. 38 320 a	No. 39 320 a	No. 40 320 a	No. 41 320 a	No. 42 320 a	No. 43 320 a	No. 44 320 a	No. 45 320 a	No. 46 320 a	No. 47 320 a	No. 48 320 a	No. 49 320 a	No. 50 320 a	No. 51 320 a	No. 52 320 a	No. 53 320 a	No. 54 320 a	No. 55 320 a	No. 56 320 a	No. 57 320 a	No. 58 320 a	No. 59 320 a	No. 60 320 a	No. 61 320 a	No. 62 320 a	No. 63 320 a	No. 64 320 a	No. 65 320 a	No. 66 320 a	No. 67 320 a	No. 68 320 a	No. 69 320 a	No. 70 320 a	No. 71 320 a	No. 72 320 a	No. 73 320 a	No. 74 320 a	No. 75 320 a	No. 76 320 a	No. 77 320 a	No. 78 320 a	No. 79 320 a	No. 80 320 a	No. 81 320 a	No. 82 320 a	No. 83 320 a	No. 84 320 a	No. 85 320 a	No. 86 320 a	No. 87 320 a	No. 88 320 a	No. 89 320 a	No. 90 320 a	No. 91 320 a	No. 92 320 a	No. 93 320 a	No. 94 320 a	No. 95 320 a	No. 96 320 a	No. 97 320 a	No. 98 320 a	No. 99 320 a	No. 100 320 a
-----------------	----------------	----------------	----------------	----------------	----------------	----------------	----------------	----------------	-----------------	-----------------	-----------------	-----------------	-----------------	-----------------	-----------------	-----------------	-----------------	-----------------	-----------------	-----------------	-----------------	-----------------	-----------------	-----------------	-----------------	-----------------	-----------------	-----------------	-----------------	-----------------	-----------------	-----------------	-----------------	-----------------	-----------------	-----------------	-----------------	-----------------	-----------------	-----------------	-----------------	-----------------	-----------------	-----------------	-----------------	-----------------	-----------------	-----------------	-----------------	-----------------	-----------------	-----------------	-----------------	-----------------	-----------------	-----------------	-----------------	-----------------	-----------------	-----------------	-----------------	-----------------	-----------------	-----------------	-----------------	-----------------	-----------------	-----------------	-----------------	-----------------	-----------------	-----------------	-----------------	-----------------	-----------------	-----------------	-----------------	-----------------	-----------------	-----------------	-----------------	-----------------	-----------------	-----------------	-----------------	-----------------	-----------------	-----------------	-----------------	-----------------	-----------------	-----------------	-----------------	-----------------	-----------------	-----------------	-----------------	-----------------	------------------



Township N. 10. E. Division, is bounded as described on the several lines. Contains 25040 Acres. Scale 200 rods to an Inch

Alfred Rufus Putnam

True copy
Alfred Joseph Pierpont

100: 8: 6 miles by N. 10. 15. to the West line of N. 10. 9.

by N. 9.

White Pine

List of the Lots &c in Township N. 11. E. Division

N. of the Lots	N. Acres in each Lot	N. Tickets drawn against	Proprietors Names, Places of Abode &c.
1	2560	641	Fred. W. Geyer of Boston County of Suffolk Merch.
2	640		
3	640		
4	640		
5	640		
6	160		
7	160		
8	160		
9	320	611	Edw. B. of Bridgewater Plymouth County Yeoman
10	320		
11	320	160	How. Charles Turner of Scituate Plymouth County Esq. N. 10
12	320		
13	320		
14	320		
15	320		
16	320		
17	160		
18	160		
19	1280		
20	320	806	Jos. Fish Lexington Middlesex County Physician
21	320		
22	160		
23	160		
24	320		
25	160		
26	160		
27	160		
28	160		
29	160		
30	160		
31	160		
32	320		
33	320		
34	320		
35	160		
36	160		
37	160	736	W. Powell of Boston Suffolk County Esq. N. 108
38	160		
39	160		
40	160		
41	160		
42	1280		
43	320		
44	320	784	W. Brown of Tiverton, County of Newport State of Rhode Island Gentle.
45	160		
46	320		
47	320	1900	Messrs Sam. Warren & Jos. Brewer both of Roxbury Suffolk County Yeoman
48	320		
49	320		
50	320		
51	1920		
52	320	166	Jos. Parrell of Boston in the County of Suffolk Esq.
53	320		
54	640		
55	640		

N 10: N. 5 1/2 Mile By N. 19.

N. 20.

N 10: P. by N. 16 to Muddy Pumps Lake

N. 1. 2560 Acres	N. 2.	N. 3.	N. 4.	N. 5.
	610 a	610 a	610 a	610 a
N. 20	N. 21. 610 a	Ministry 320 a	Ministry 320 a	N. 22. 320 a
	N. 23. 610 a	N. 24. 320 a	N. 25. 320 a	N. 26. 320 a
N. 45. 1280 a	N. 46. 610 a	N. 47. 320 a	N. 48. 320 a	N. 49. 320 a
	N. 51. 320 a	N. 52. 320 a	N. 53. 320 a	N. 54. 320 a
N. 55. 1920 a	N. 56. 1920 a	N. 57. 320 a	N. 58. 320 a	N. 59. 320 a
	N. 60. 320 a	N. 61. 320 a	N. 62. 320 a	N. 63. 320 a



Township N. 15 East Division, bounded as described on the several lines. Contains 24960 Acres.

Scale 20 rods to an Inch

True Copy
Attest Joseph Pierpont

Attest Rufus Putnam

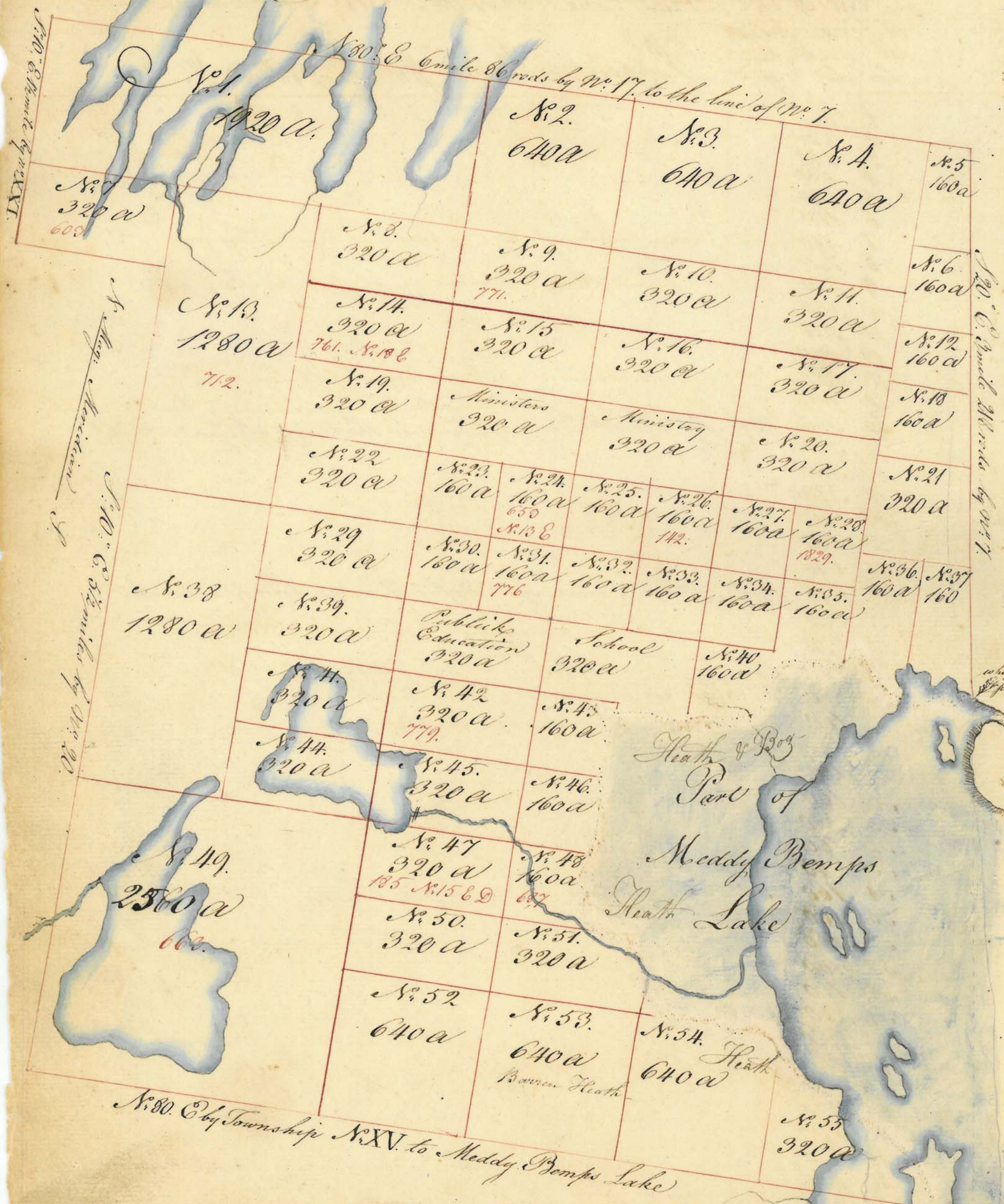
N. 10: P. by N. 16 to Muddy Pumps Lake

N 10: P. by Township N. 15 to Denny's River

List of the Lots &c. in Township No 15 East Division

N. of the Lots	N. Acres in each Lot	N. Tickets drawn against	Proprietors Names, Places of Abode &c.
1	2560		
2	640		
3	640		
4	640		
5	640		
6	160		
7	160		
8	160		
9	320		
10	320		
11	320		
12	320		
13	160		
14	160		
15	320	751	Messrs. Tho: & Wm. Davis of Lynn: in the County of Essex: Merch:
16	320		
17	320		
18	320		
19	160		
20	1280		
21	640		
22	320	1815	Mr. And ^r . Sijourney of Oxford Worcester County Merch:
23	320		
24	320		
25	160	173	Jos. Purcell of Boston in Suffolk County Esq: N. M. E. D.
26	160	325	Capt. Aaron Brown of Groton Middlesex County
27	160		
28	160		
29	160		
30	160		
31	320		
32	160		
33	640		
34	160	50	Rev. Jm: Lathrop Boston Suffolk County
35	160		
36	160		
37	160		
38	160		
39	160		
40	320		
41	160		
42	320		
43	320		
44	160		
45	1280		
46	640		
47	320		
48	320		
49	320		
50	320		
51	320		
52	320		
53	320	1761	Mr. Cyrus Baldwin of Dunstable State of New Hampshire Merch: Guardian to the Child
54	320	798	Mr. Ebnar Foster of Boston County of Suffolk Massachusetts & Miss Sarah & Elizabeth Foster daughter of J: said
55	1920		
56	1280		
57	160		

Shining Lake



Township N. 10 East Division, is bounded as described on the several lines, & contains 23040 Acres

Scale 20 rods to an Inch

True copy
Attest Joseph Pierpont

Attest Rufus Putnam

List of the Lots &c. in Township No. 16 East Division

No. of the
Lots

No. Acres
in each
Lot

No. Tickets
drawn
against

Proprietors Names, Places of Abode &c

1 1920
2 640
3 640
4 640
5 160
6 160
7 320
8 320
9 320
10 320
11 320
12 160
13 1280
14 320
15 320
16 320
17 320
18 160
19 320
20 320
21 320
22 320
23 160
24 160
25 160
26 160
27 160
28 160
29 320
30 160
31 160
32 160
33 160
34 160
35 160
36 160
37 160
38 1280
39 320
40 160
41 320
42 320
43 160
44 320
45 320
46 160
47 320
48 160
49 2560
50 320
51 320
52 640
53 640
54 640
55 320

603 James Thatcher of Plym: in County of Plym: Physician

771 Mr. Eunis Day of Boston in Suffolk County

712 Mr. J. Atkinson of Boston in Suffolk County

761 Mr. Dan: Waldo junr. of Worcester in Worcester County. Merch: N. R. & D

653 Fred. W. Geyer County of Suffolk, Merch: N. R. & D

142 Jon: Dought of Springfield County of Hamps: Merch:

1829 John Peck - - Asa Sibbey -

776 R. H. Gardiner - - Hampshire

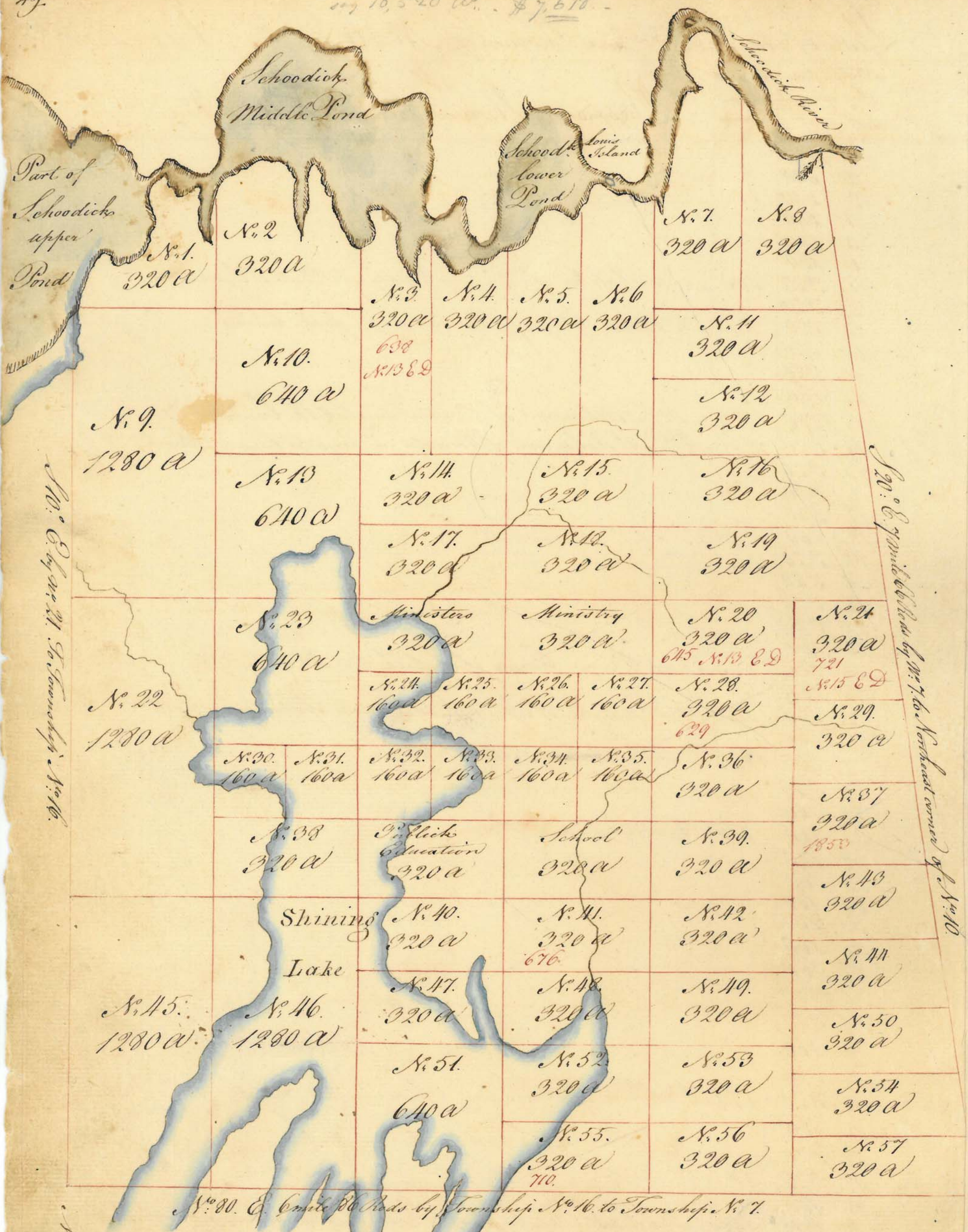
320 - 467 - 603
320 - 469 - 771
1280 - 473 - 712
160 - 476 - 162
160 - 478 - 1829
160 - 480 - 776
160 - 481 - 779
320 - 482 - 637
160 - 483 - 637
2560 - 484 - 663
5440

779 Mr. White of Uxbridge Essex County Merch:

185 Mr. Christie Marshall of Boston, Suffolk County Gentl: N. R. & D

687 Mr. Wm: Reid of Boston in Suffolk County Merch: - - -

663 Gardiner's Ains. - - - of Sylvania Garden



No. 8. by No. 21. Township No. 10.

No. 8. by No. 16. Northward corner of No. 10.

No. 80. E. Corner of Roads by Township No. 16. to Township No. 7.

Township No. 7. East Division is bounded as described on the several lines & contains 23040 Acres

Scale 200 Feet to one Inch

True copy
Attest Joseph Pierpont

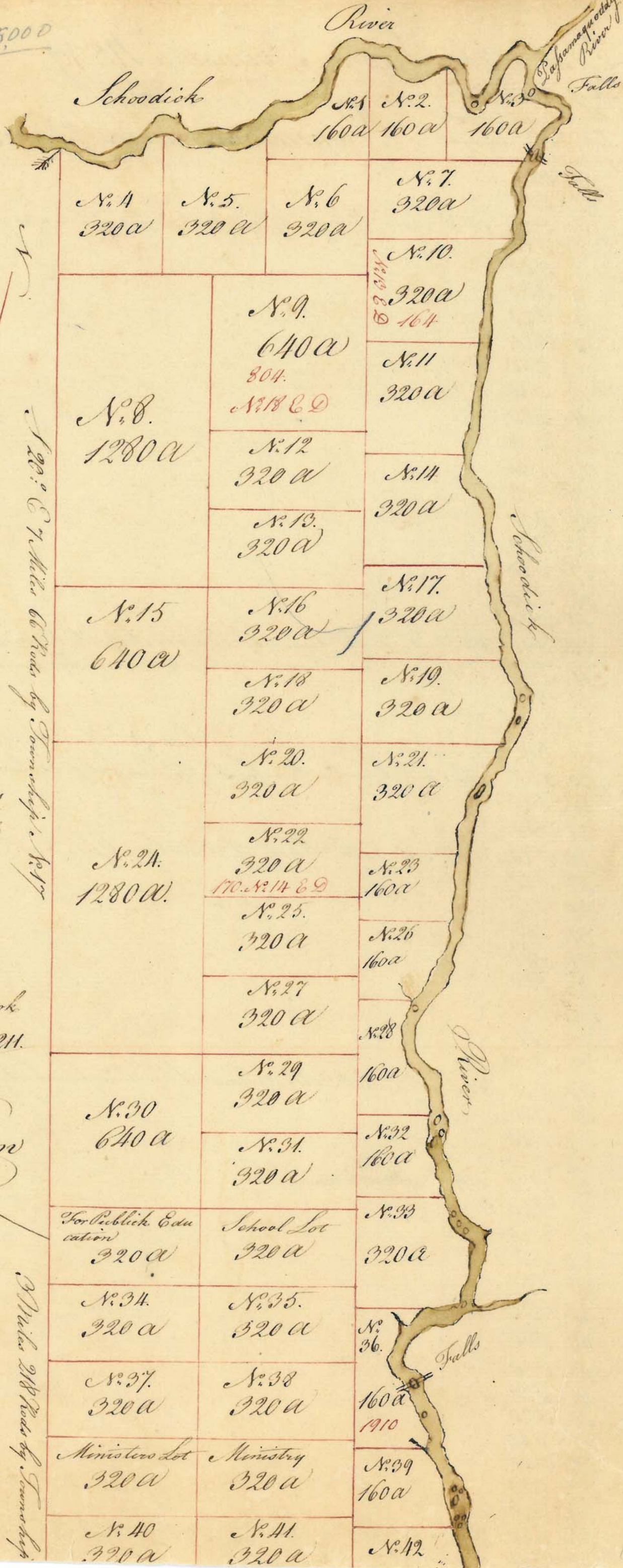
Attest Rufus Putnam

List of the Lots in Township No. 17

N. of the Lots	N. Acres in each Lot	N. of the Section	Proprietors. Names Places of Abode
1	320		
2	320		
3	320	638	Fred. W. Geyer of Boston Suffolk County March: N. 13 E. 9
4	320		
5	320		
6	320		
7	320		
8	320		
9	1280		
10	640		
11	320		
12	320		
13	640		
14	320		
15	320		
16	320		
17	320		
18	320		
19	320		
20	320	645	Fred. W. Geyer of Boston Suffolk County N. 13 E. 9
21	320	721	W. J. Bright of Boston Suffolk County Upholster N. 15 E.
22	1280		
23	640		
24	160	155	Hon. Charles Turner of Sittuate Plymouth County Esq. N. 13 E.
25	160	186	W. Christie Marshall of Boston Suffolk County Gentl. N. 15 E. 9
26	160		
27	160		
28	320	629	W. Nath. White of Almsbury Essex County Gentleman
29	320		
30	160		
31	160		
32	160		
33	160		
34	160		
35	160		
36	320		
37	320	1853	Mrs. Rob. & Alex. Parr of Portland Cumberland County Carpenters
38	320		
39	320		
40	320		
41	320	676	Gordimus Hine - Slave of Sybil's Garden - Hampshire
42	320		
43	320		
44	320		
45	1280		
46	1280		
47	320		
48	320		
49	320		
50	320		
51	640		
52	320		
53	320		
54	320		
55	320	710	W. Jacob Norton of Weymouth Suffolk County Clerk
56	320		

320
320
320
320
1280

July 25, 1800



Township No. 7.
 East Division is bounded as
 described on the several lines
 thereof & contains 21120 Acres
 Scale 200 Rods to one Inch

Surveyed 1781. And
 Recorded in the Plan Book
 of Eastern Lands Page 211.

Attest

Rufus Putnam

(true copy)
 Attest Joseph Pierpont

200 Rods by Township No. 7

200 Rods by Township

List of Lots &c. in Township N^o 7 East Division

N ^o of the Lots	Acres in each Lot	N ^o Tickets drawn against	Proprietors Names, Places of Abode &c.
1	160		
2	160		
3	160		
4	320		
5	320		
6	320		
7	320		
8	1280		
9	640	804	<u>W. Paw?</u> <u>Physician</u> of Cambridge N ^o 18 E 2
10	320	164	<u>Lydia Hoskins</u> Wife of W ^m Hoskins late of Boston in County of Suffolk dec ^d N ^o 19
11	320		
12	320		
13	320		
14	320		
15	640		
16	320		
17	320		
18	320		
19	320		
20	320		
21	320		
22	320	170	<u>Jos. Banell</u> of Boston in County of Suffolk Esq ^r N ^o 14 E 2
23	160		
24	1280		
25	320		
26	160		
27	320		
28	160		
29	320		
30	640		
31	320		
32	160		
33	320		
34	320		
35	320		
36	160	1910	<u>The President & Fellows of Harvard College</u>
37	320		
38	320		
39	160		
40	320	159	<u>Charles Turner</u> Esq ^r of Situate in County of Plymouth N ^o 13 E 2
41	320		
42	320		
43	320	709	<u>Ann Quincy</u> of Boston County of Suffolk
44	320		
45	320		
46	320		
47	1280	211	<u>M^{rs} Th^o Clarke & Appleton</u> Printers of Boston in County of Suffolk Merch ^{ts}
48	320		
49	320		
50	320		
51	320		
52	160		
53	320		
54	320		
55	320		

160
320
1280
1760

The foregoing Plans of fifty Townships are in the annexed Plan delineat-
ed on a Scale of three Miles to one Inch, and are the same which the Genl
Court, by an Act passed the 14th of November 1786. provided for Selling by Lottery,
The same are Situate in the County of Lincoln & the whole Tract is bound-
ed as follows Viz: Beginning at the Northwest corner of Township
N^o 8 in the middle Division of Townships East of Penobscot River, from
thence running North thirty Miles, then East six miles, then North six
miles, then East thirty miles, then South six miles, then East to Schuduc
River, then down the middle of that River, thro' the Schuduc Pond to the
Southeast corner of Township N^o 7 in the East Division, being a heap
of Stones by a Rock maple Tree on the west bank of Schuduc River marked
thus N 1764. then South forty five degrees West two miles One hundred & Eighteen
Rods, to a heap of Stones & white pine Tree, marked, on the Northeast side
of Meddy Bemps Lake or Pond so called, then Southerly thro' S Pond to
the outlet thereof, Or beginning of Dennys River, then down the middle
of Dennys River to a white pine tree on the West bank thereof, marked
for the Northwest corner of N^o 10 in said east Division, then South,
eighty one degrees West, One mile one hundred Rods, to a Spruce tree, the
Northwest corner of N^o 10. Then South nine degrees East, Seven miles
to the North line of N^o 12. Then South eighty one degrees West, to the
east line of Machias, then North ten degrees West to the Northeast
corner of Machias: then South eighty degrees West, eight miles to the
Northwest corner of Machias, then South ten degrees East to the
Northeast corner of N^o 22 in said East Division; Then South eighty
degrees West, Six miles One hundred & fifty Rods to a beach Tree, the
Northwest corner of N^o 22. on the east line of N^o 13 in the middle
Division; then North to the Northeast corner of said N^o 13, then
West on the North line of N^o 13. 12. 11. 10. 9. & 8 to the first mention-
ed bounds.

(true copy)

Witness Joseph Livron

Rufus Putnam
Surveyor

Lottery Jan 1787 - 10000 votes after drawn

List of Lots &c. in Township N^o 7 East Division

No. of the Lots	Acres in each Lot	No. Tickets drawn against	Proprietors Names, Places of Abode &c.
1	160		
2	160		
3	160		
4	320		
5	320		
6	320		
7	320		
8	1280		
9	640	804	Mr. Esq? Place of Cambridge Physician N ^o 18 E D
10	320	164	Lydia Hopkins Wife of W ^m Hopkins late of Boston in County of Suffolk dec ^d N ^o 1
11	320		
12	320		
13	320		
14	320		
15	640		
16	320		
17	320		
18	320		
19	320		
20	320		
21	320		
22	320	170	Jos. Banell of Boston in County of Suffolk Esq? N ^o 14 E D
23	160		
24	1280		
25	320		
26	160		
27	320		
28	160		
29	320		
30	640		
31	320		
32	160		
33	320		
34	320		
35	320		
36	160	1910	The President & Fellows of Harvards College
37	320		
38	320		
39	160		
40	320	159	Charles Turner Esq? of Squate in County of Plym? N ^o 13 E D
41	320		
42	320		
43	320	709	Ann Quincy of Boston County of Suffolk
44	320		
45	320		
46	320		
47	1280	211	Mess ^{rs} Thos Clarke & Appleton Printers of Boston in County of Suffolk Mess ^{rs}
48	320		
49	320		
50	320		
51	320		
52	160		
53	320		
54	320		
55	320		

160
320
1280
1760

The foregoing Plans of fifty Townships are in the annexed Plan delineat-
ed on a Scale of three Miles to one Inch, and are the same which the Genl.
Court, by an Act passed the 14th of November 1786. provided for Selling by Lottery,
The same are Situate in the County of Lincoln & the whole Tract is bound-
ed as follows Viz: Beginning at the Northwest corner of Township
N^o 8 in the middle Division of Townships East of Penobscot River, from
thence running North thirty Miles, then East six miles, then North six
miles, then East thirty miles, then South six miles, then East to Schuduc
River, then down the middle of that River, thro' the Schuduc Pond to the
Southeast corner of Township N^o 7 in the East Division, being a heap
of Stones by a Rock maple Tree on the west bank of Schuduc River, marked
thus N 17611. then South forty five degrees West two miles One hundred & Eighteen
Rods, to a heap of Stones & white pine Tree, marked, on the Northeast side
of Meddy Bemps Lake or Pond so called, then Southerly thro' s^d Pond to
the outlet thereof, Or beginning of Dennys River, then down the middle
of Dennys River to a white pine tree on the West bank thereof, marked
for the Northwest corner of N^o 10 in said east Division, then South,
eighty one degrees West, One mile one hundred Rods, to a Spruce tree, the
Northwest corner of N^o 10. Then South nine degrees East, Seven miles
to the North line of N^o 12. Then South eighty one degrees West, to the
east line of Machias, then North ten degrees West to the Northeast
corner of Machias: then South eighty degrees West, eight miles to the
Northwest corner of Machias, then South ten degrees East to the
Northeast corner of N^o 22 in said East Division; Then South eighty
degrees West, Six miles One hundred & fifty Rods to a beech Tree, the
Northwest corner of N^o 22. on the east line of N^o 13 in the middle
Division; then North to the Northeast corner of said N^o 13, then
west on the North line of N^o 13. 12. 11. 10. 9. & 8 to the first mention-
ed bounds.

(true copy)

Attest Joseph Linnont

Rufus Putnam
Surveyor

Lottery Sales - lots to be sold after drawn

Plan of Townships between Penobscot



North
E Division
South
Range

Magnetics & Meridians

N^o 2. N^o 3. N^o 4. N^o 5.

N^o 38. N^o 39. N^o 40. N^o 41. N^o 42.

N^o 32. N^o 33. N^o 34. N^o 35. N^o 36.

N^o 26. N^o 27. N^o 28. N^o 29. N^o 30.

Middle Division

N^o 20. N^o 21. N^o 22. N^o 23. N^o 24.

N^o 14. N^o 15. N^o 16. N^o 17. N^o 18.

N^o 8. N^o 9. N^o 10. N^o 11.

N^o 2. N^o 7. N^o 4. N^o 5.

Part of N^o 10

Part of N^o 8

Part of N^o 7

Part of N^o 1

Part of N^o 4

Part of N^o 5

Union River

Millinery River

Mountain River

Summer Bay

6

Brick

Brick

Brick

Brick



1897 Nov 29

320 a

320 a

Numbers of 437 Tickets in the Land Lottery drawn on

No. of the Ticket	No. of the Township	Division	Lot	Acres	Page	No. of the Ticket	No. of the Township	Division	Lot	Acres	Page	No. of the Ticket	No. of the Township	Division	Lot	Acres	Page
1	33	M.	40	160	20	166	14	E.	52	320	46	232	4	N.	25	160	33
2	27	E.	14	160	40	167	29	M.	25	160	16	233	38	M.	53	640	25
3	21	E.	3	320	41	168	26	M.	15	320	13	234	5	N.	47	160	34
22	27	E.	45	160	40	169	26	E.	22	160	39	235	15	E.	26	160	47
23	13	E.	20	320	45	170	7	E.	22	320	50	334	39	M.	13	160	26
24	7	E.	47	1280	50	171	36	M.	28	640	23	335	13	E.	31	160	45
40	18	E.	16	160	41	172	25	M.	6	160	12	336	20	E.	45	320	43
41	16	M.	10	320	3	173	15	E.	25	160	47	346	4	N.	21	160	33
42	17	M.	3	640	4	174	36	M.	17	640	23	347	5	N.	24	160	34
49	5	N.	21	160	34	175	5	N.	41	640	31	349	39	M.	35	160	26
50	15	E.	34	160	47	176	21	M.	21	320	8	350	27	M.	33	160	11
51	17	M.	4	640	4	177	5	N.	40	1280	34	601	43	M.	5	160	30
58	10	M.	38	640	27	178	27	M.	51	640	14	602	21	M.	36	320	8
59	22	M.	29	160	9	179	34	M.	4	160	21	603	16	E.	7	320	48
60	27	E.	40	160	40	180	18	E.	1	1280	41	604	26	E.	26	160	39
85	4	N.	43	160	33	181	40	M.	1	1920	27	605	6	N.	2	640	35
86	2	N.	13	160	31	182	17	M.	23	160	4	606	4	N.	41	640	33
87	24	M.	12	160	41	183	21	E.	45	640	44	607	19	E.	12	160	42
139	31	M.	55	320	18	184	21	E.	14	640	44	608	21	M.	8	320	8
140	24	E.	4	320	37	185	16	E.	47	320	48	609	17	M.	2	640	4
141	19	M.	30	160	6	186	17	E.	25	160	49	610	27	M.	42	160	14
142	16	E.	26	160	48	187	33	M.	1	1920	20	611	14	E.	9	320	46
25	E.	27	160	38	188	30	M.	31	160	17	612	43	M.	22	160	30	
29	M.	53	640	16	189	23	E.	33	160	36	613	26	M.	20	160	13	
5	N.	17	160	34	190	21	M.	41	160	8	614	32	M.	42	160	19	
46	22	M.	18	320	9	191	40	M.	10	160	27	615	5	N.	28	160	34
47	43	M.	2	640	30	192	30	M.	23	160	17	616	23	M.	49	320	10
48	21	E.	41	160	44	193	26	E.	18	160	39	617	39	M.	15	640	26
49	30	M.	27	640	17	194	20	E.	34	160	43	618	15	M.	39	640	2
50	3	N.	10	160	32	195	36	M.	5	640	23	619	26	M.	21	160	13
51	34	M.	39	160	21	217	19	E.	24	160	42	620	4	N.	44	160	33
52	20	M.	49	320	7	218	34	M.	55	160	21	621	4	N.	37	320	33
53	13	E.	7	320	45	219	24	M.	33	160	11	622	30	M.	22	160	17
54	23	E.	37	320	36	220	16	M.	4	640	3	623	4	N.	30	320	33
55	17	E.	24	160	49	221	43	M.	11	320	30	624	23	E.	23	160	36
4	N.	33	160	33	222	24	M.	24	160	11	625	33	M.	46	160	20	
7	E.	30	160	36	223	26	E.	23	160	39	626	21	E.	46	320	44	
4	N.	5	160	33	224	19	E.	6	320	42	627	35	M.	13	160	22	
7	E.	40	320	50	225	20	M.	54	320	7	628	38	M.	25	160	25	
14	E.	11	320	46	226	23	E.	28	160	36	629	17	E.	28	320	49	
21	E.	17	320	44	227	36	M.	23	160	23	630	20	M.	34	320	7	
38	M.	44	160	25	228	20	M.	39	640	7	631	34	M.	56	1280	21	
25	E.	3	320	38	229	19	E.	9	320	42	632	4	N.	31	160	33	
7	E.	10	320	50	230	25	E.	12	320	38	633	25	M.	3	1280	12	
27	M.	41	160	14	231	19	E.	35	160	42	634	43	M.	41	640	3	

Friday October 12th 1787. And of the Prizes drawn against them respectively

Number of the Tickets	No. of the Township	Division	Lot	Acres	Page	Number of the Tickets	No. of the Township	Division	Lot	Acres	Page	Number of the Tickets	No. of the Township	Division	Lot	Acres	Page
N. 635	13	C	11	320	45	N. 680	37	M	31	160	24	N. 725	31	M	53	320	18
636	21	M	28	320	8	681	26	M	17	160	13	726	22	M	23	160	9
637	24	C	48	320	37	682	43	M	1	1280	30	727	43	M	55	640	30
638	17	C	3	320	49	683	2	N	5	160	31	728	41	M	32	160	28
639	15	M	52	320	2	684	33	M	7	160	20	729	18	M	3	640	5
640	5	N	39	160	34	685	19	C	18	320	42	730	34	M	34	320	21
641	14	C	1	2560	46	686	19	C	1	5440	42	731	39	M	36	160	26
642	28	M	19	160	15	687	16	C	48	160	48	732	2	N	28	160	31
643	6	N	10	160	35	688	18	C	30	320	41	733	23	C	43	320	36
644	33	M	9	160	20	689	18	M	40	320	5	734	30	M	19	160	17
645	17	C	20	320	49	690	24	M	34	160	11	735	25	M	33	160	12
646	32	M	1	640	19	691	20	M	7	320	7	736	11	C	37	160	46
647	39	M	54	640	26	692	20	C	19	320	43	737	6	N	45	160	35
648	16	M	21	320	3	693	29	M	7	160	16	738	29	M	51	640	16
649	25	M	25	160	12	694	17	M	17	320	4	739	14	M	53	320	1
650	13	C	3	640	45	695	43	M	3	640	30	740	21	M	11	160	8
651	27	M	37	640	14	696	38	M	13	160	25	741	18	M	32	160	5
652	20	M	41	160	7	697	28	M	31	160	15	742	19	C	33	160	42
653	16	C	24	160	48	698	24	M	7	160	11	743	27	C	32	160	40
654	27	M	48	160	14	699	2	N	42	160	31	744	25	M	18	160	12
655	18	M	12	160	5	700	28	M	10	160	15	745	21	C	7	320	44
656	5	N	18	3840	34	701	19	C	43	320	42	746	29	M	47	160	16
657	29	M	22	160	16	702	16	M	54	320	3	747	39	M	40	160	26
658	34	M	25	160	21	703	34	M	47	160	21	748	41	M	19	160	28
659	31	M	39	160	18	704	18	M	55	320	5	749	34	M	7	160	21
660	36	M	35	160	23	705	26	C	4	1280	39	750	5	N	8	160	34
661	35	M	2	640	22	706	15	M	44	160	2	751	15	C	15	320	47
662	29	M	1	1920	16	707	19	C	34	320	42	752	24	C	24	160	37
663	16	C	49	2560	48	708	31	M	48	320	18	753	30	M	3	1280	17
664	16	M	47	320	3	709	7	C	43	320	50	754	16	M	23	160	3
665	40	M	2	640	27	710	17	C	55	320	49	755	21	M	4	640	8
666	18	M	6	320	5	711	27	C	26	160	40	756	2	N	43	160	31
667	15	M	25	160	2	712	16	C	13	1280	48	757	4	N	39	160	33
668	20	M	12	160	7	713	22	M	36	320	9	758	19	M	45	320	6
669	25	M	35	160	12	714	21	M	39	640	11	759	39	M	19	160	26
670	6	N	4	320	36	715	27	C	13	160	40	760	33	M	35	160	20
671	27	C	3	320	40	716	43	M	37	320	30	761	16	C	14	320	48
672	27	C	47	160	40	717	40	M	22	160	27	762	2	N	27	160	31
673	21	M	26	320	8	718	21	C	21	320	44	763	21	C	15	160	44
674	3	N	14	160	32	719	38	M	20	160	25	764	30	M	20	160	17
675	25	C	30	320	38	720	25	M	43	160	12	765	20	C	9	320	43
676	17	C	41	320	49	721	17	C	21	320	49	766	2	N	4	320	38
677	37	M	16	640	24	722	21	C	25	320	44	767	27	C	55	160	40
678	32	M	6	160	19	723	26	M	29	160	13	768	32	M	19	160	19
679	5	N	19	160	34	724	43	M	54	1920	30	769	27	M	28	640	14

List of the Numbers of the Tickets & Prizes drawn by them Continued

N. of the Tickets	N. of the Subscriptions	Division	Lot	Acres	Page	N. of the Tickets	N. of the Subscriptions	Division	Lot	Acres	Page	N. of the Tickets	N. of the Subscriptions	Division	Lot	Acres	Page
770	21	E	16	160	44	1755	38	A	31	160	25	1824	21	E	4	320	44
771	16	E	9	320	48	1756	20	A	10	320	7	1825	5	N	35	160	34
772	35	M	24	160	22	1757	14	M	37	320	1	1826	37	M	48	160	24
773	40	M	39	640	27	1758	24	M	10	160	11	1827	19	M	46	640	6
774	26	M	22	160	13	1759	26	M	46	320	13	1828	39	M	53	640	26
775	36	M	42	160	23	1760	26	M	52	320	13	1829	16	E	28	160	48
776	16	E	31	160	48	1761	15	E	53	320	47	1830	15	M	50	320	2
777	19	M	39	640	6	1762	17	M	19	320	4	1831	22	M	40	320	9
778	21	E	13	640	44	1763	24	E	19	160	37	1832	39	M	51	640	26
779	16	E	42	320	48	1764	M	N	12	160	33	1833	27	E	49	160	10
780	37	M	28	640	24	1765	24	M	37	640	11	1834	32	M	28	640	19
781	18	M	5	640	5	1766	17	M	27	320	4	1835	21	E	40	320	44
782	18	M	31	320	5	1767	22	M	15	320	9	1836	24	M	41	160	11
783	24	E	20	160	37	1768	25	E	6	320	38	1837	26	E	38	320	39
784	14	E	44	320	46	1769	31	M	15	320	18	1838	16	M	13	160	3
785	13	E	16	160	45	1797	43	M	9	160	30	1839	19	E	7	320	42
786	29	M	10	160	16	1798	32	M	45	160	19	1840	24	E	3	320	37
787	20	E	26	160	43	1799	26	E	39	320	39	1841	21	M	22	160	8
788	26	M	51	320	13	1800	27	E	7	160	40	1842	20	E	6	320	43
789	18	E	10	640	41	1801	24	M	9	160	11	1843	23	M	4	320	10
790	30	M	28	640	17	1802	20	E	4	1280	43	1844	16	M	51	1280	3
791	25	M	41	160	12	1803	33	M	27	640	20	1845	2	N	32	160	31
792	27	M	26	640	14	1804	2	N	29	160	31	1846	38	M	18	160	25
793	40	M	40	160	27	1805	28	M	19	160	15	1847	6	N	43	160	33
794	34	M	40	160	21	1806	28	M	33	160	15	1848	37	M	11	160	24
795	26	E	43	320	39	1807	37	M	43	160	24	1849	23	E	47	320	36
796	38	M	30	160	25	1808	36	M	20	160	23	1850	36	M	25	160	23
797	23	E	48	320	36	1809	27	E	30	160	40	1851	25	M	32	160	12
798	15	E	54	320	47	1810	37	M	18	160	24	1852	19	M	5	640	6
799	2	N	24	160	31	1811	40	M	30	160	27	1853	17	E	37	320	49
800	38	M	33	160	25	1812	27	M	31	160	14	1854	24	M	54	320	8
801	28	M	32	160	15	1813	41	M	16	640	28	1855	36	M	46	160	23
802	39	M	49	160	26	1814	41	M	49	160	28	1856	13	E	9	320	45
803	4	N	13	160	33	1815	15	E	22	320	47	1857	37	M	41	160	24
804	7	E	9	640	50	1816	18	M	10	320	5	1858	40	M	29	160	27
805	15	M	1	1280	2	1817	20	E	33	160	43	1859	15	M	2	640	2
806	14	E	20	320	46	1818	17	M	42	160	4	1860	30	M	39	640	17
807	23	M	43	320	10	1819	31	M	21	160	18	1861	6	N	25	160	36
1223	32	M	1	1920	19	1820	3	N	7	160	32	1862	18	E	11	320	41
1752	26	E	46	320	39	1821	24	E	11	320	37	1863	25	M	52	1280	12
1753	30	M	1	1920	17	1822	24	M	20	160	11	1864	40	M	16	640	27
1754	20	M	22	160	7	1823	27	M	10	160	14	1865	22	M	31	160	9

List of the Tickets, & Prizes drawn by them - Continued

N ^o of the Tickets	N ^o of the Township	Division	Lot	Acres	Prize	N ^o of the Tickets	N ^o of the Township	Division	Lot	Acres	Prize	N ^o of the Tickets	N ^o of the Township	Division	Lot	Acres
N ^o 1866	43	M	26	160	30	N ^o 1907	30	M	51	640	17	N ^o 1921	38	M	3	1280
1867	36	M	6	160	23	1908	23	M	22	160	10	1922	33	M	42	160
1868	21	E	11	320	44	1909	38	M	7	160	25	1923	31	M	24	160
1878	24	M	17	640	11	1910	7	E	36	160	50	1924	23	M	17	160
1879	18	E	20	320	11	1911	13	E	51	320	45	1925	18	M	54	320
1880	20	E	42	160	43	1912	27	M	54	640	14	1932	3	N	36	160
1899	23	M	6	320	10	1913	14	M	13	160	1	1933	37	M	15	640
1900	14	E	47	320	46	1914	27	M	29	160	14	1934	21	M	20	320
1901	2	N	18	3840	31	1915	18	E	49	640	41	1935	36	M	22	160
1902	17	M	40	320	11	1916	38	M	11	160	25	1936	31	M	9	320
1903	21	E	43	160	44	1917	22	M	21	320	9	1937	15	M	54	320
1904	19	E	46	320	42	1918	32	M	23	160	19	1938	31	M	31	1280
1905	23	M	53	320	10	1919	26	M	4	320	13	1939	28	M	8	160
1906	30	M	8	160	17	1920	36	M	2	640	23	"	"	"	"	"

Samuel Phillips jun^r (L.S.)
 Leonard Jarvis (L.S.)
 Rufus Putnam (L.S.)

Suffolk ss

Boston 11 October 1787

Personally Appearing the Hon^{ble} Samuel Phillips jun^r,
 Leonard Jarvis & Rufus Putnam Esq^{rs} Conformably to
 the Law intitled an Act to bring into the publick Treasury
 the Sum of One hundred & sixty three Thousand & two hundred
 Pounds, in publick securities by Sale of a part of the Chartered
 Lands, &c to establish a Lottery for that purpose were duly Sworn
 the faithful performance of their Trust as Managers of
 the said Lottery before me

Sam^l Barrett Just^s L^o

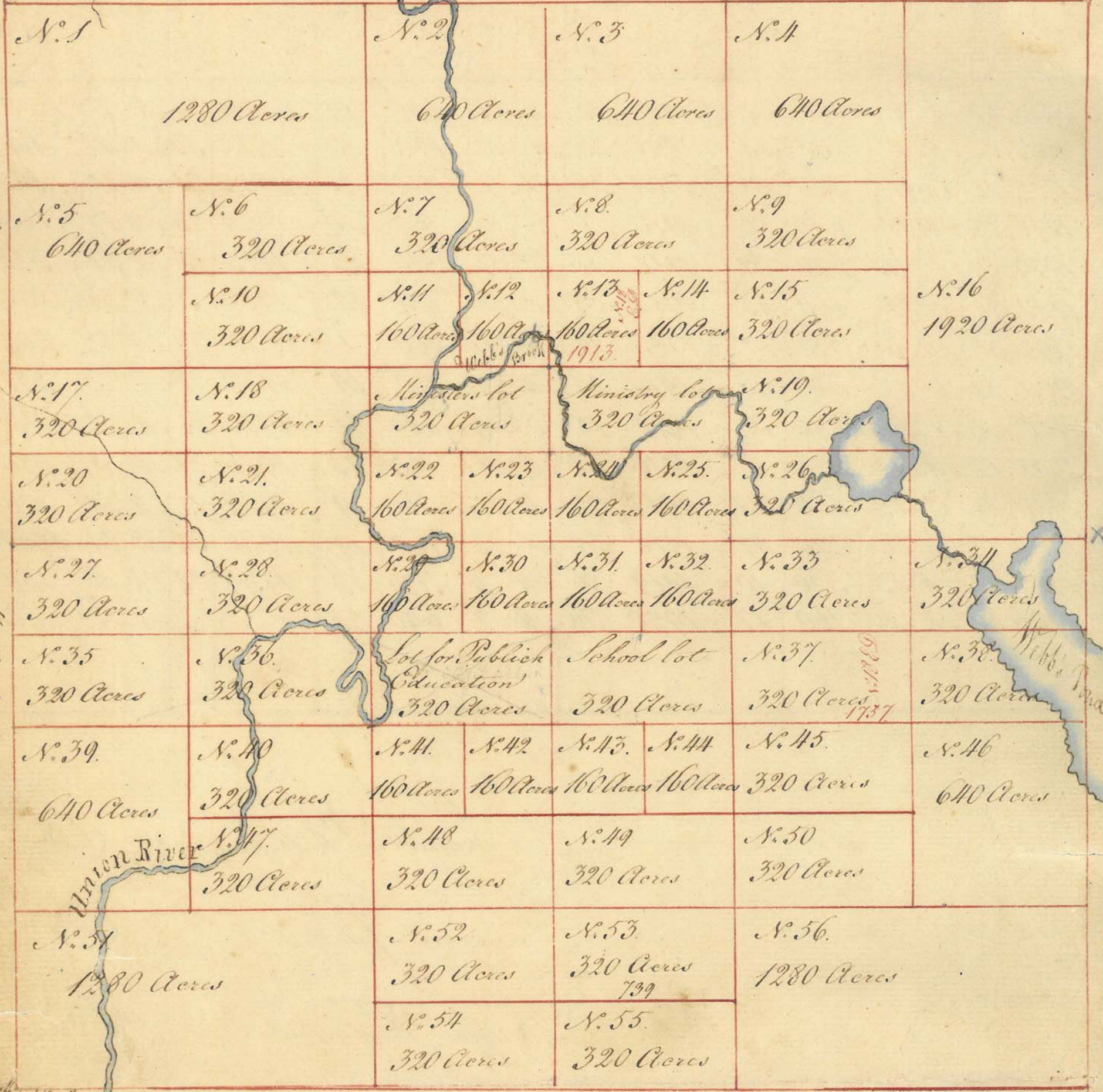
(True copy)

Wm^l Joseph Pierpont

156 ch.

66 ch. 11 in.

Map
North



Township N. XIV middle Division is Six Miles Square, bounded west on N. VII & VIII of the first Divisions, North on N. XX of the middle Division, South on N. VIII & East on N. XV of the same Division contain 230,40 Acres

Scale 200 Rods to One Inch

Attest Rufus Putnam

(True copy)
Attest Joseph Pierpont

List of the lots L^o & A^o in Township N^o XIV middle Division

No. of the Lots	No. of Acres	No. of the Tickets drawn against	Proprietors Names, place of abode &c.
-----------------	--------------	----------------------------------	---------------------------------------

1	1280		
2	640		
3	640		
4	640		
5	640		
6	320		
7	320		
8	320		
9	320		
10	320		
11	160		
12	160		
13	160		
14	160		
15	320		
16	1920		
17	320		
18	320		
19	320		
20	320		
21	320		
22	160		
23	160		
24	160		
25	160		
26	320		
27	320		
28	320		
29	160		
30	160		
31	160		
32	160		
33	320		
34	320		
35	320		
36	320		
37	320		
38	320		
39	640		
40	320		
41	160		
42	160		
43	160		
44	160		
45	320		
46	640		
47	320		
48	320		
49	320		
50	320		
51	1280		
52	320		
53	320		
54	320		
55	320		
56	1280		

1713 Ebenezer Storrs Esq^r of Boston in the County of Suffolk N^o 18 ED

1757 The Rev^d J^r Murry of Newburyport in the County of Essex ^{Georgetown in the County of Lincoln} & W^m Lithgow jun^r Esq^r of ^{N^o 15}

1739 Jon^a Dought of Springfield in the County of Hampshire, Merchants

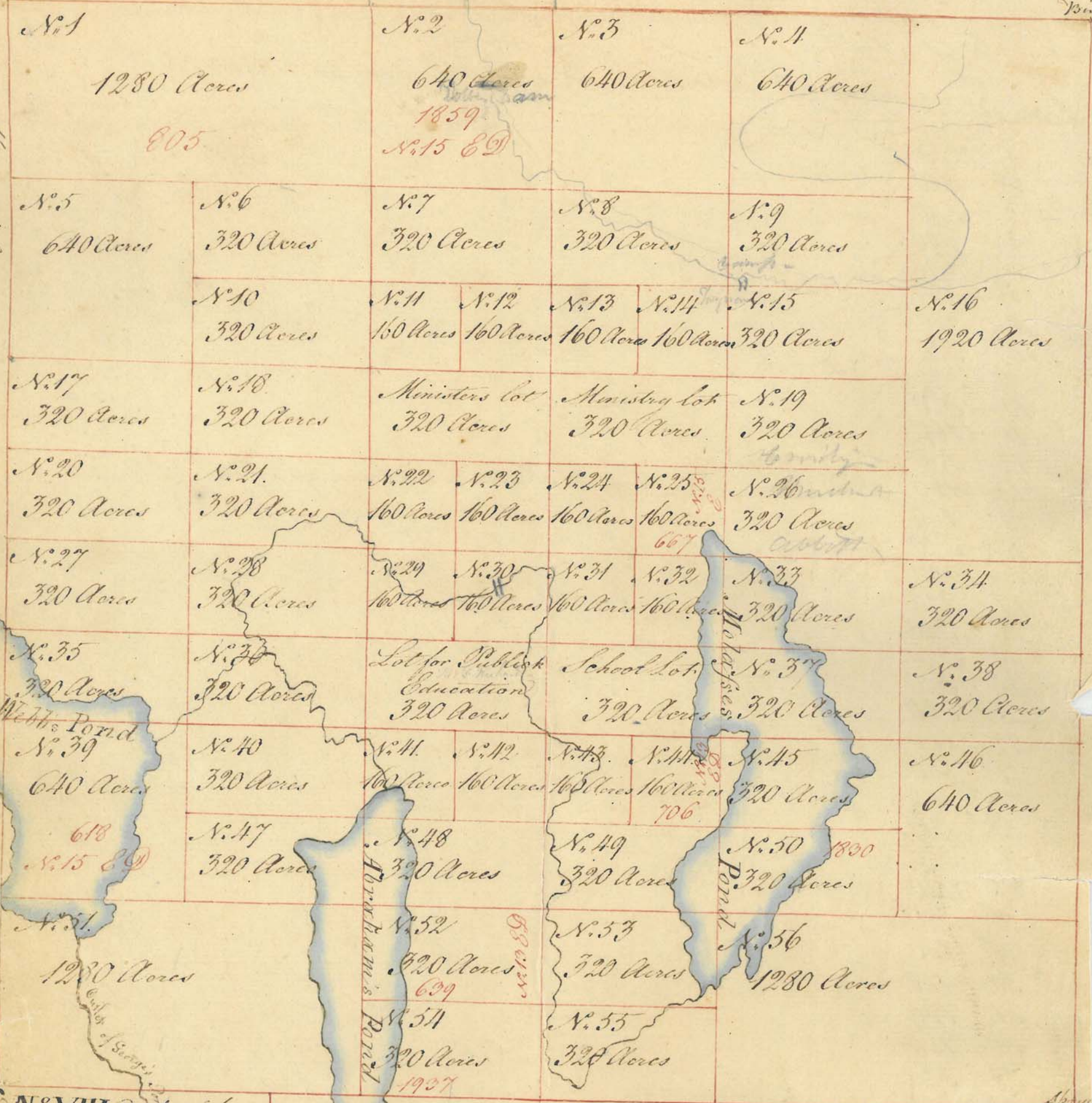
Duttlons

Canada State

Barth

Map of the

Shoreline



N. VIII Mile 70 Rods

Township N. XV middle Division is Six Miles square, bounded
 North on XXI, South on N. VIII & IX, East on N. XVI, West on
 N. XIV of the same Division, contains 23040 Acres

Scale 200 Rods to one Inch

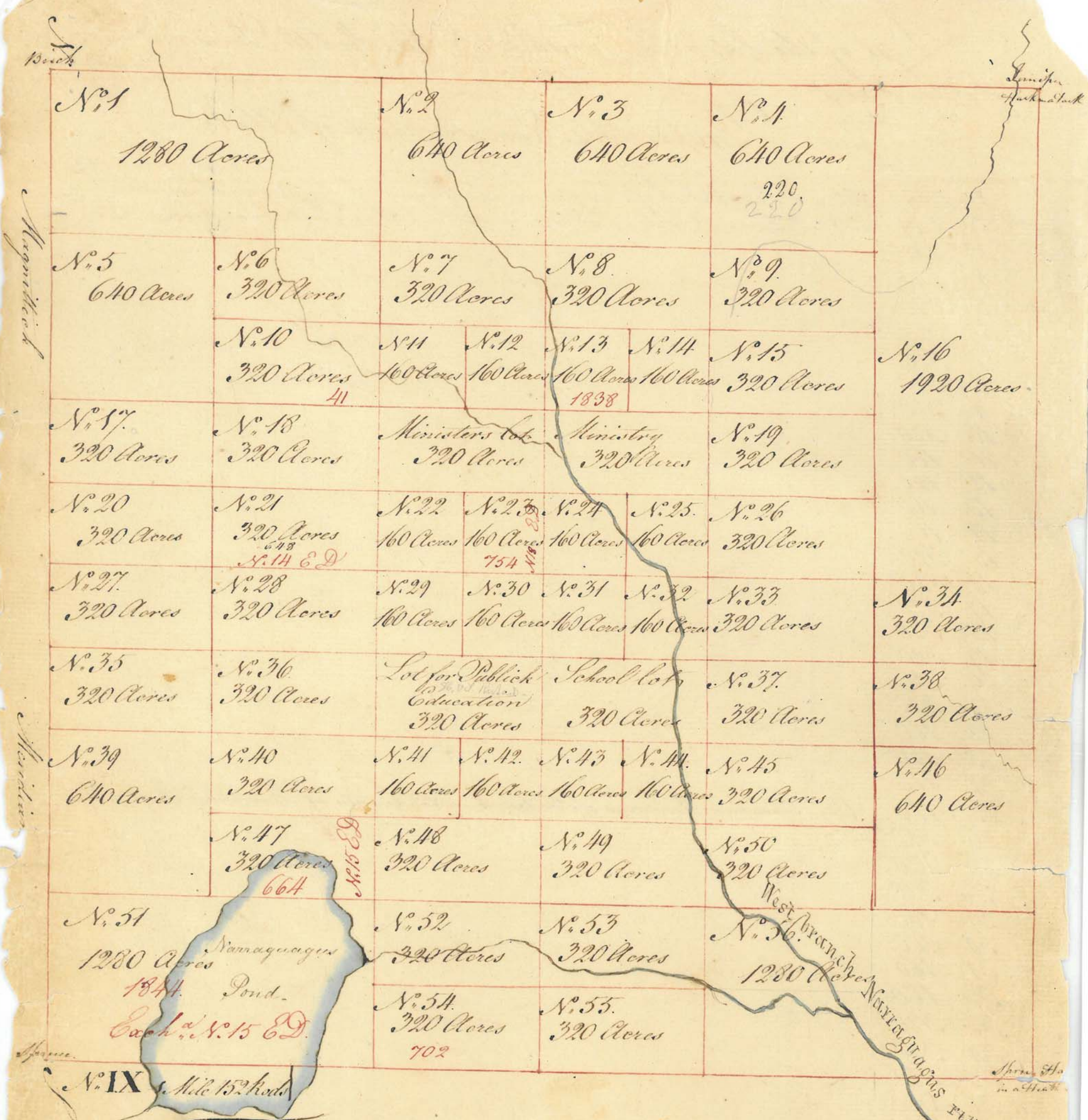
Attest Rufus Putnam

(True copy)
 Attest Joseph Pierpont

List of the Lots &c. in Township No. 15. Middle Division

No. of the Lots	Allots in Lot	No. Tickets drawn against	Proprietors. Names & place of Abode
1	1280	805	Mr. Joseph Fisk of Lexington in the County of Middlesex Physician
2	640	1859	Mr. Samuel Clarke of Boston in the County of Suffolk a Minister N. 15 & D.
3	640		
4	640		
5	640		
6	320		
7	320		
8	320		
9	320		
10	320		
11	160		
12	160		
13	160		
14	160		
15	320		
16	1920		
17	320		
18	320		
19	320		
20	320		
21	320		
22	160		
23	160		
24	160		
25	160		667 Abraham Williams of Sandwich in the County of Danstable Esq. N. 15 & D.
26	320		
27	320		
28	320		
29	160		
30	160		
31	160		
32	160		
33	320		
34	320		
35	320		
36	320		
37	320		
38	320		
39	640		618 John Tudor of Boston in the County of Suffolk Esq. N. 15 & D.
40	320		
41	160		
42	160		
43	160		
44	160		706 Mr. Samuel Bullard of Boston in the County of Suffolk Gentleman N. 15 & D.
45	320		
46	640		
47	320		
48	320		
49	320		
50	320	1830	Mr. John Lowell of Boston in the County of Suffolk Practitioner at Law
51	1280		
52	320	639	Mr. Frederick William Gayer of Boston in the County of Suffolk Merchant N. 15 & D.
53	320		
54	320	1457	Ebenezer Oliver -
55	320		
56	1280		

1280
320
320
1920



Township N^o 16 middle Division, is six miles square bounded North on N^o 22 South on N^o 9 & 10, East on N^o 37 West on N^o 15 on the same Division, contains 23040 Acres.

Scale 200 Rods to one Inch

Attest Rufus Putnam

(True copy)
Attest Joseph Pierpont

List of the Lots &c. in Township N^o XVI. Middle Division

N ^o of the Lots	N ^o of Acres in each Lot	N ^o of Lots drawn Against it	Proprietors Names & Place of Abode
1	1280		
2	640		
3	640		
4	640	220	Mrs Dorothy Foster of Brookfield, in the County of Worcester Gentlewoman Dodge
5	640		
6	320		
7	320		
8	320		
9	320		
10	320	41	Mrs J ^{rs} Hamilton, J ^{rs} Hovey & J ^{rs} Lord of Warwick in the County of York. Merch. Sutton & West
11	160		
12	160		
13	160	1838	Charles Lovell
14	160		
15	320		
16	1920		
17	320		
18	320		
19	320		
20	320		
21	320	648	Joseph Barrell of Boston in the County of Suffolk Esq: N ^o 14 E ^d
22	160		
23	160	754	Capt. Sam ^l Paine of Boston in the County of Suffolk N ^o 18 E ^d
24	160		
25	160		
26	320		
27	320		
28	320		
29	160		
30	160		
31	160		
32	160		
33	320		
34	320		
35	320		
36	320		
37	320		
38	320		
39	640		
40	320		
41	160		
42	160		
43	160		
44	160		
45	320		
46	640		
47	320	664	M ^{rs} Williams of Sandwich in County of Barnstable Esq: N ^o 15 E ^d
48	320		
49	320		
50	320		
51	1280	1844	Elias Parker of Boston Merchant N ^o 15 E ^d
52	320		
53	320		
54	320	702	Gardiner's heirs of Gardiner Heirs of Sylvester Gardiner Smith
55	320		
56	1280		

42

N. 1 1280 a	N. 2 640 a 609 N. 14 69	N. 3 640 a 42	N. 4 640 a 51 N. 14 69		
N. 5 640 a	N. 6 320 a	N. 7 320 a	N. 8 320 a	N. 9 320 a	
	N. 10 320 a	N. 11 160 a	N. 12 160 a	N. 13 160 a	N. 14 160 a
N. 17 694 320 a	N. 18 320 a	Minister 320 a	Ministry 320 a	N. 19 1762 320 a	N. 16 1920 a
N. 20 320 a	N. 21 320 a	N. 22 160 a	N. 23 160 a 182,568	N. 24 160 a	N. 25 160 a
N. 27 320 a 1766	N. 28 320 a	N. 29 160 a	N. 30 160 a	N. 31 160 a	N. 32 160 a
N. 35 320 a	N. 36 320 a	Public Education 320 a	School 320 a	N. 37 320 a	N. 38 320 a
N. 39 640 a	N. 40 320 a 1902	N. 41 160 a	N. 42 160 a 1818	N. 43 160 a	N. 44 160 a
	N. 47 320 a	N. 48 320 a	N. 49 320 a	N. 50 320 a	N. 46 640 a
N. 54 1280 a	N. 52 320 a	N. 53 320 a	N. 54 320 a	N. 55 320 a	N. 56 1280
	N. 51 320 a	N. 52 320 a	N. 53 320 a	N. 54 320 a	

Magdalen

Minister

N. 10, 11 mile 228 No.

Township N. 17, Middle Division is Six Miles Square
 bounded North N. 23, South on Numbers 10 & 11 East
 on N. 18, West on N. 16 of the same Division
 Contains 23040 Acres

Scale of 200 Rods to one Inch

Attest Rufus Putnam

(True copy)
 Attest Joseph Pierpont

List of the Lots &c in Township N^o 17 Middle Division

No. of the Lots	No. of A. in each Lot	No. of S. drawn against	Proprietors Names & Place of Abode
1	1280		
2	640	609	Nath ^l . Appleton of Boston in the County of Suffolk Esq ^r . N ^o 14 89
3	640	42	Jon ^s . Hamblinton Avery Hovey & J ^r . Lord of Berwick in County of York. N ^o 14 89
4	640	51	J ^r . Joy of Boston in County of Suffolk Apothecary N ^o 14 89
5	640		
6	320		
7	320		
8	320		
9	320		
10	320		
11	160		
12	160		
13	160		
14	160		
15	320		
16	1920		
17	320	691	John May Esq ^r of Boston N ^o 15, C.
18	320		
19	320	1762	Cyrus Baldwin of Danstable in State N ^o Hamps ^r . March ^l . Guard ^r . to the Co ^r . of W ^o . Kneel Baldwin late of Woburn D ^o .
20	320		
21	320		
22	160		
23	160	182	Joseph Penniman of Paxton in County of Worcester Yeoman N ^o 15, C.
24	160		
25	160		
26	320		
27	320	1766	Luther Thomas of Ashfield in the County of Plym ^r . Yeoman N ^o 15, C.
28	320		
29	160		
30	160		
31	160		
32	160		
33	320		
34	320		
35	320		
36	320		
37	320		
38	320		
39	640		
40	320	1902	President & Fellows of Harvard College
41	160		
42	160	1818	J ^r . White jun ^r . of Haverhill in County of Essex. March ^l . N ^o 18 89
43	160		
44	160		
45	320		
46	640		
47	320		
48	320		
49	320		
50	320		
51	1280		
52	320		
53	320		
54	320		
55	320		
56	1280		

320
320
160
320
320
1760

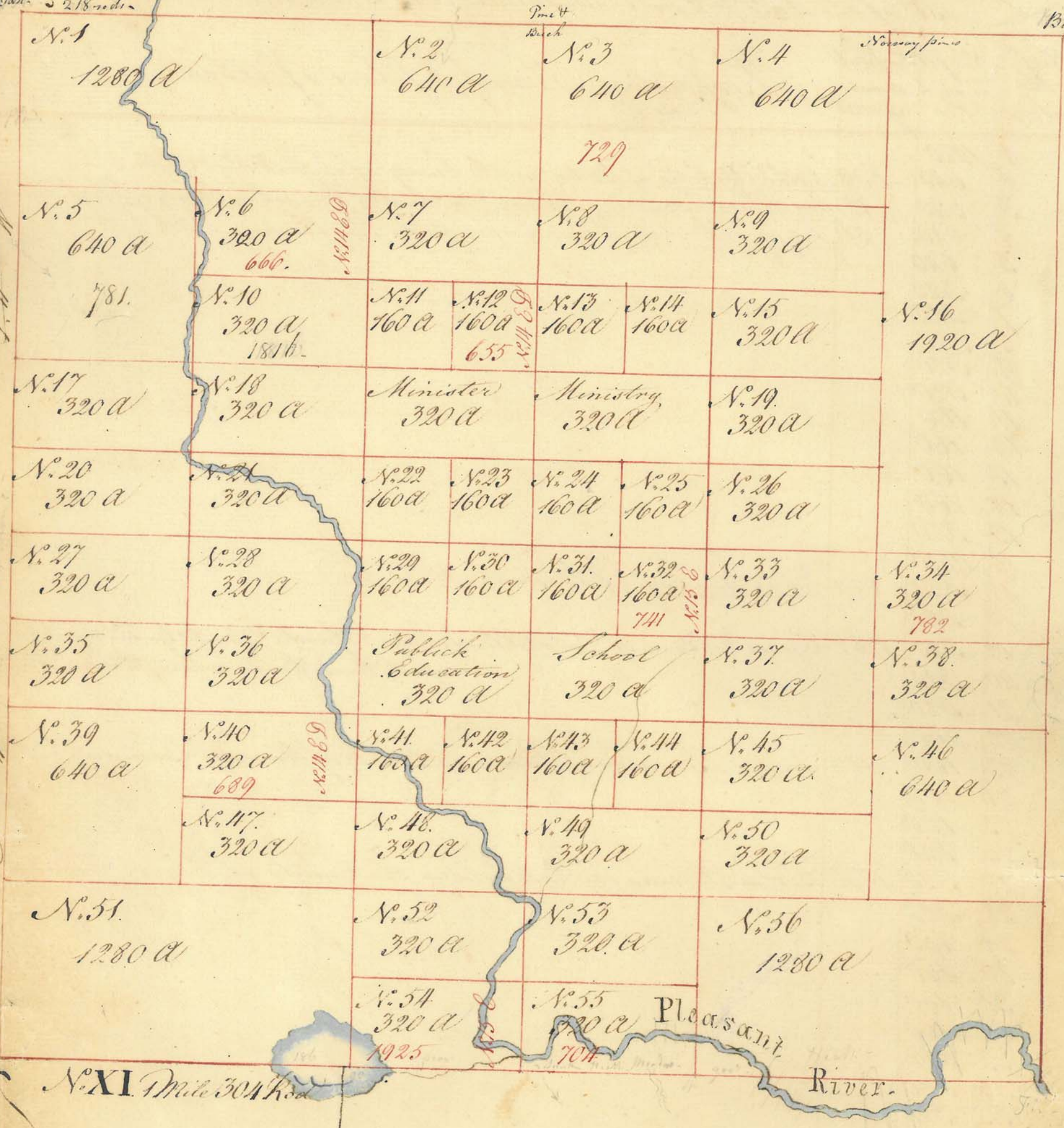
Scale 218 rods

Pine & Birch

Birch

Magnum

Magnum



Township N. 18, middle Division is six miles square
 Bounded north on N. 21, South on N. 11 & 12, East on
 N. 19, West on N. 17 of the same Division contains
 23040 Acres

Scale 200 rods to an Inch

Attest Rufus Putnam

(True copy)
 Attest Joseph Pierpont

List of the Lots &c. in Township N. 18. Middle Division

No. of the Lots	No. of A. in each Lot	No. of the Tickets drawn against	Proprietors names	Place of Abode &c.
1	1280			
2	640			
3	640	729	Mr. Sampson Cuyling	Stoddard Wilder of Lancaster County of Worcester, Minor
4	640			
5	640	781	Capt. Cornelias Fellows	of Boston County of Suffolk
6	320	660	Joseph Parrell	of Boston County of Suffolk Esq. N. 14 E. D.
7	320			
8	320			
9	320			
10	320	1816	Mr. Andrew Sigourney	of Oxford County of Worcester Merch.
11	160			
12	160	655	Joseph Parrell	of Boston County of Suffolk Esq. N. 14 E. D.
13	160			
14	160			
15	320			
16	1920			620
17	320			640
18	320			320
19	320			320
20	320			320
21	320			320
22	160			320
23	160			320
24	160			320
25	160			320
26	320			320
27	320			320
28	320			320
29	160			320
30	160			320
31	160			320
32	160	741	Rev. Mr. Jonathan Homer	of Norton County of Middlesex. N. 15. E.
33	320			
34	320	782	Mr. Wm Moore	of Boston County of Suffolk Gent.
35	320			
36	320			
37	320			
38	320			
39	640			
40	320	689	Mr. Jn. Parret	of Boston County of Suffolk Merch. N. 14 E. D.
41	160			
42	160			
43	160			
44	160			
45	320			
46	640			
47	320			
48	320			
49	320			
50	320			
51	1280			
52	320			
53	320			
54	320	1925	Leonard Jarvis	of Boston Suffolk County Esq. N. 15 E.
55	320	704	Mr. Nathaniel Freeman	of Norton County of Bristol Yeoman D. Cobb
56	1280			

23040
3200
19840

620
640
320
320
320
320
320
320

6
North

State

Magistrate

Meridian

N. 1 1280 a		N. 2 640 a		N. 3 640 a		N. 4 640 a		West Machias river	
N. 5 640 a		N. 6 320 a		N. 7 320 a		N. 8 320 a			
1852		N. 10 320 a		N. 11 160 a	N. 12 160 a	N. 13 160 a	N. 14 160 a	N. 15 320 a	N. 16 1920 a
N. 17 320 a		N. 18 320 a		Ministers 320 a		Ministry 320 a		N. 19 320 a	
N. 20 320 a		N. 21 320 a		N. 22 160 a	N. 23 160 a	N. 24 160 a	N. 25 160 a	N. 26 320 a	
N. 27 320 a		N. 28 320 a		N. 29 160 a	N. 30 160 a	N. 31 160 a	N. 32 160 a	N. 33 320 a	N. 34 320 a
N. 35 320 a		N. 36 320 a		For Public Education 320 a		School 320 a		N. 37 320 a	N. 38 320 a
N. 39 640 a		N. 40 320 a		N. 41 160 a	N. 42 160 a	N. 43 160 a	N. 44 160 a	N. 45 320 a	N. 46 640 a
777		N. 47 320 a		N. 48 320 a		N. 49 320 a		N. 50 320 a	1827
N. 51 1280 a		N. 52 320 a		N. 53 320 a		N. 56 1280 a			
		N. 54 320 a		N. 55 320 a					

Number 12, 2 miles 6 rods

Township N. 19. Middle Division is six miles square bounded North on N. 25 South on N. 12 & 13 West on N. 18 of the same Division & East on N. 23 & 24 of the East Division. Contains 23040 Acres.

Scale 20 rods to an Inch

Attest

Rufus Putnam

(True copy)
Attest. Joseph Pierpont.

2 miles 6 rods

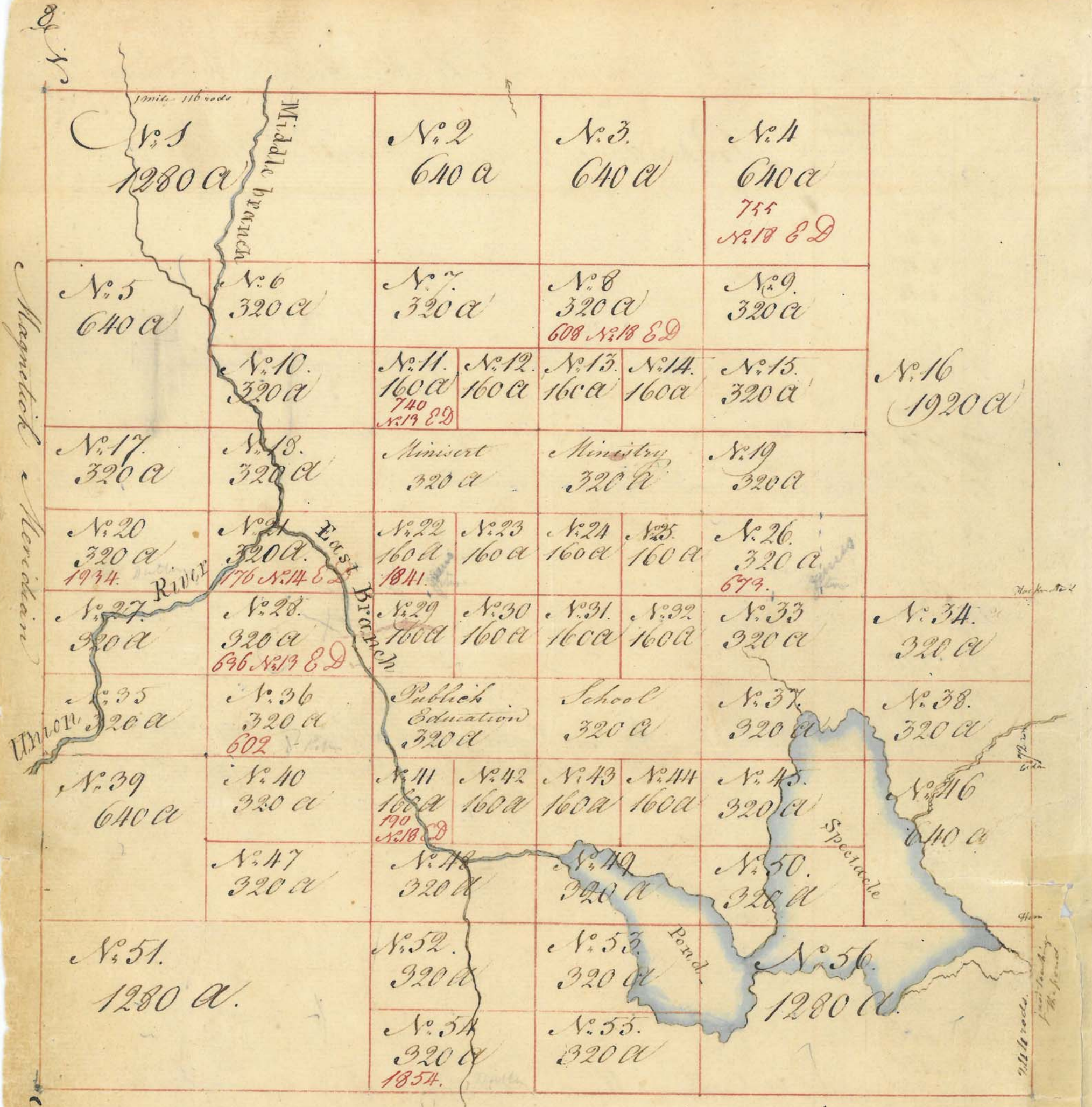
List of the Lots &c &c Township No 19. Middle Division

No. of Lots	No. of Acres in a Lot	No. of the Tickets drawn against	Proprietors Names. Places of abode &c
1	1280		
2	640		
3	640		
4	640		
5	640	1852	Messrs Robert & Alexander Barré of Portland Cumberland County Car.
6	320		
7	320		
8	320		
9	320		
10	320		
11	160		
12	160		
13	160		
14	160		
15	320		
16	1920		
17	320		
18	320		
19	320		
20	320		
21	320		
22	160		
23	160		
24	160		
25	160		
26	320		
27	320		
28	320		
29	160		
30	160	144	Justin C. of West Springfield Hampshire County Esq.
31	160		
32	160		
33	320		
34	320		
35	320		
36	320		
37	320		
38	320		
39	640	777	W. Joshua Howard of Braintree & Wm. Hall Stoughton
40	320		
41	160		
42	160		
43	160		
44	160		
45	320	758	Mr. Moses Grant of Boston Suffolk County Treasurer to the Relief Society
46	640	1827	Refus S. Amory Boston. 8:14 ED
47	320		
48	320		
49	320		
50	320		
51	1280		
52	320		
53	320		
54	320		
55	320		
56	1280		

640 ✓
160 ✓
640 ✓
640 ✓
2077

List of the Lots &c. in Township No 20. Middle Division

No. of Lots	No. of Acres in each Lot	No. of the Tickets drawn against	Proprietors Names, Places of Abode &c.
1	1280		
2	640		
3	640		
4	640		
5	640		
6	320		
7	320	691	Mr. Wm. Pierpont of Boston Suffolk County Gentleman
8	320		
9	320		
10	320	1756	Rev. Mr. Eph. Judson of Taunton Bristol County (Thos. Cobb Esq)
11	160		
12	160	668	Abraham Williams of Sandwich Barnstable County Esq. N. 15 E
13	160		
14	160		
15	320		
16	1920		
17	320		
18	320		
19	320		
20	320		
21	320		
22	160	1754	Rev. Mr. J. Murray Newbury Port. Essex County & Wm. Lithgow Junr of George Town Lincoln County Esq. N. 18 E D
23	160		
24	160		
25	160		
26	320		
27	320		
28	320		
29	160		
30	160		
31	160		
32	160		
33	320		
34	320	630	Mr. Nathaniel White of Almsbury Essex County Gentl ^m
35	320		
36	320		
37	320		
38	320		
39	640	228	Messrs Joseph Russell Junr & Judah Hays of Boston Suffolk County Gentl ^m N. 15 E
40	320		
41	160	652	Mr. Fredrick Wm. Geyer of Boston Suffolk County Merch. N. 13 E
42	160		
43	160		
44	160		
45	320		
46	640		
47	320		
48	320		
49	320	152	Charles Turner Esq. Sittuate Plymouth County N. 13 E D
50	320		
51	1280		
52	320		
53	320		
54	320	225	Mr. Benjamin Flind of Boylston Worcester County
55	320		
56	1280		



Township N. 21. Middle Division, is 6 miles Square
 bounded North on N. 26. South on N. 15, West on N. 20.
 East on N. 22 of the same Division
 Contains 23040 Acres

Scale 200 rods to an Inch

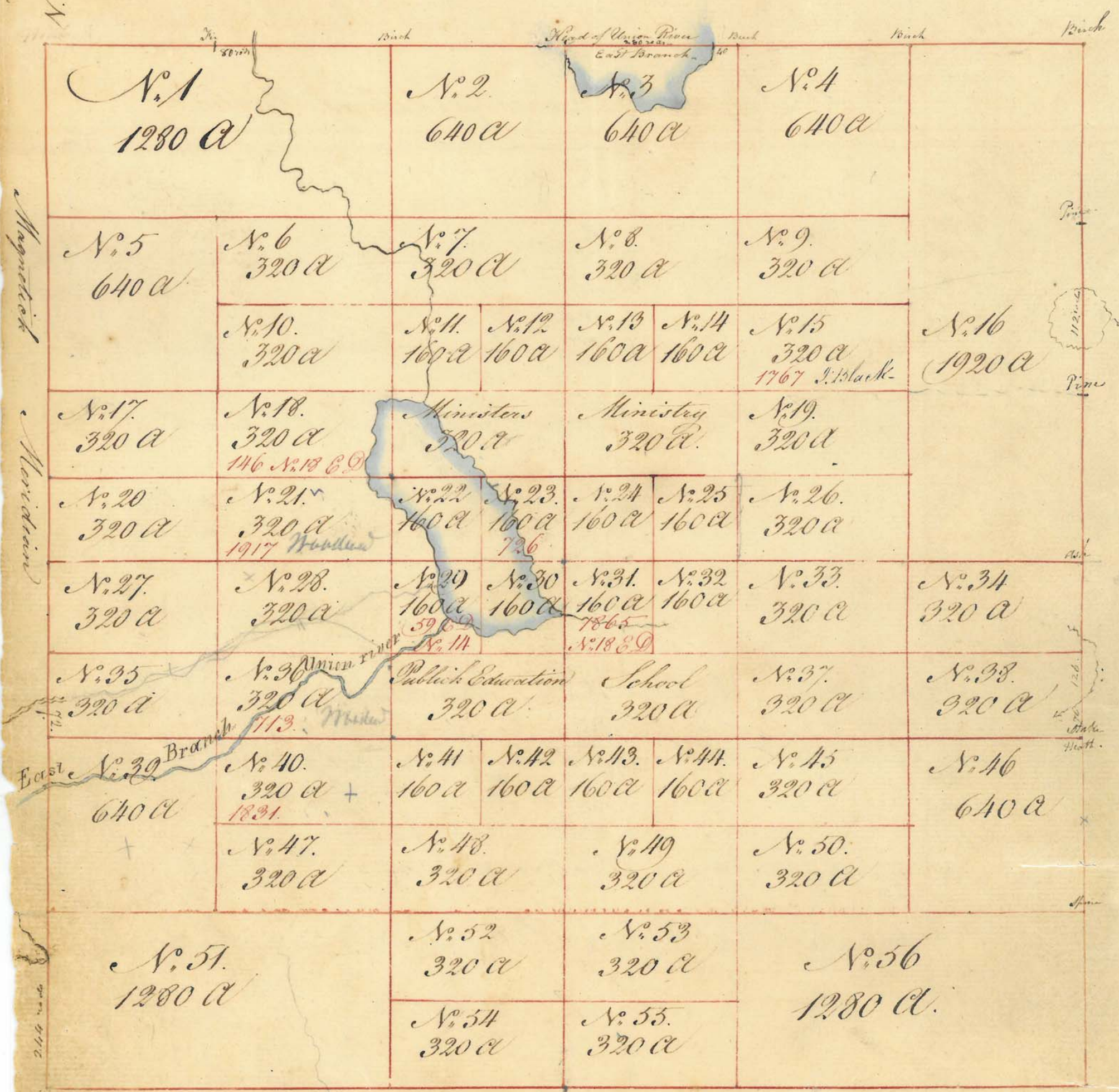
Attest

Rufus Putnam

(True copy)
 Attest Joseph Pierpont.

List of the Lots &c in Township No 21. Middle Division

No. of Lots	No. of Acres in each Lot	No. of the Tickets drawn against each	Proprietors Names. Places of Abode &c
1	1280		
2	640		
3	640		
4	640	755	<u>Mr. Sam. Corvay</u> of Boston County of Suffolk shopkeeper No. 18 E
5	640		
6	320		
7	320		
8	320	608	<u>Mr. Sam. Dashiwood</u> of Boston Suffolk County Merchant No. 18 E
9	320		
10	320		
11	160	740	<u>Sam. Hinds</u> of Boston Suffolk County Blacksmith No. 13 E
12	160		
13	160		
14	160		
15	320		E.F.P.C.
16	1920		
17	320		
18	320		
19	320		
20	320	1934	<u>Rev. Mr. Israel Evans</u> of Charlestown Middlesex County
21	320	176	<u>Jo. Barrell</u> of Boston County of Suffolk Esq. No. 11 E D
22	160	1841	<u>Mr. Eben. Williams</u> of Milton County of Suffolk Farmer
23	160		
24	160		
25	160		
26	320	673	<u>Gardiner Hens</u> - Hens of Lynden Gardiner - P. 2nd 7/2
27	320		
28	320	636	<u>Mr. Friedrich W. Meyer</u> of Boston Suffolk County Merchant No. 13 E
29	160		
30	160		
31	160		
32	160		
33	320		
34	320		
35	320		
36	320	602	<u>Mr. Jo. Hudson</u> of Boston Suffolk County Mariner
37	320		
38	320		
39	640		
40	320		
41	160	190	<u>Mr. Daniel Waldo Junr.</u> of Worcester County of D. Merchant No. 18 E
42	160		
43	160		
44	160		
45	320		
46	640		
47	320		
48	320		
49	320		
50	320		
51	1280		
52	320		
53	320		
54	320	1854	<u>Artemas Ward</u>
55	320		
56	1280		



Township N^o. 22 Middle Division, is 6 miles Square bounded North on N^o. 28 South on N^o. 16 West on N^o. 21 East on N^o. 23 of the same Division.

Contains 23040 Acres

Scale 200 rods to an Inch

Attest
Rufus Putnam

(true copy)
Attest Joseph Pierpont

List of the Lots &c in Township No. 22 middle Division

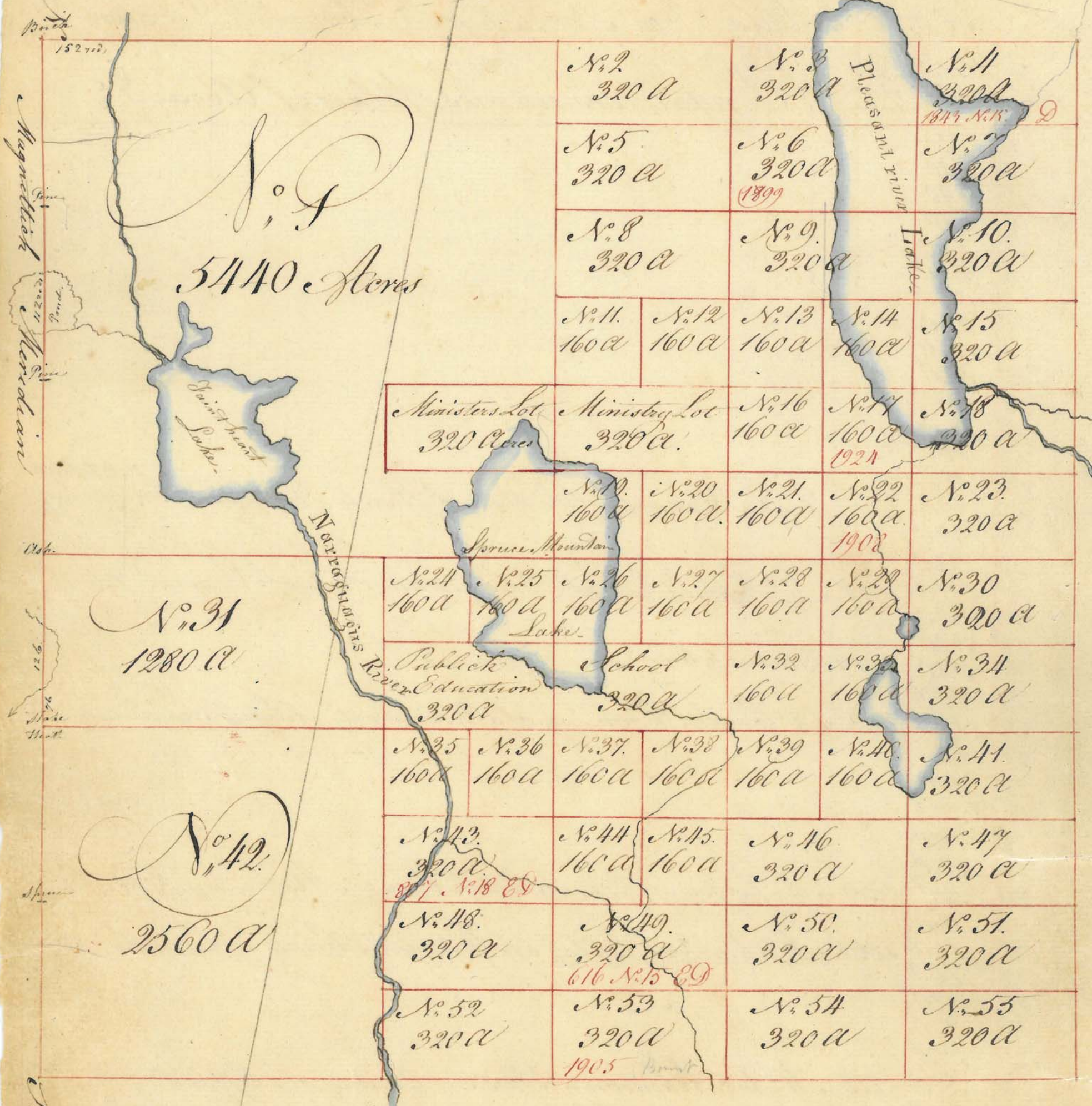
No. of Lots, No. of Acres in each lot, No. of the Ticket drawn against, Proprietors names, Place of Abode &c

1 1280
 2 640
 3 640
 4 640
 5 640
 6 320
 7 320
 8 320
 9 320
 10 320
 11 160
 12 160
 13 160
 14 160
 15 320
 16 1920
 17 320
 18 320
 19 320
 20 320
 21 320
 22 160
 23 160
 24 160
 25 160
 26 320
 27 320
 28 320
 29 160
 30 160
 31 160
 32 160
 33 320
 34 320
 35 320
 36 320
 37 320
 38 320
 39 640
 40 320
 41 160
 42 160
 43 160
 44 160
 45 320
 46 640
 47 320
 48 320
 49 320
 50 320
 51 1280
 52 320
 53 320
 54 320
 55 320
 56 1280

1767 Hugh Maxwell of the town of Heath Hampshire County N. 13
 146 Mr Stephen Rice of Bridge water State of Vermont N. 18
 1917 Prof. S. Amory - Woodward
 726 Mr Charles Shimming of Boston County of Suffolk Schoolmaster
 59 Mr J. Joy of Boston Suffolk County Apothecary N. 11
 1865 Mr Lincoln Ashley of Springfield County of Hampshire
 713 Mr J. Atkinson of Boston County of Suffolk
 1831

21 320
 22 160
 23 320
 800
 320
 1720

320
 160
 320



Township No. 23 Middle Division is 6 miles square
 bounded North on No. 29 South on No. 17 West on No. 22
 East on No. 24 of the same Division.
 Contains 23040 Acres.

Scale 200 rods to an Inch
 Attest

Rufus Putnam

True copy
 Attest Joseph Pierpont

List of the Lots &c. in Township No. 23 Middle Division

No. of the Lots	No. of Acres on each Lot	No. of the Tickets drawn against	Proprietors Names.	Places of Abode &c.
1	51110			
2	320			
3	320			
4	320	1843	Mr. Elias Parker of Boston. Merch ^t	No. 13 E D
5	320			
6	320	1899	Nicholas Easton of Middletown State of Rhode Island Esq ^r	
7	320			
8	320			
9	320			
10	320			
11	160			
12	160			
13	160			
14	160			
15	320			
16	160			
17	160	1924	Mr. Joshua Howard of Branticee S. Mr. W ^m Hall of Soughton	
18	320			
19	160			
20	160			
21	160			
22	160	1908	The President & Fellows of Harvard College	
23	320			
24	160			
25	160			
26	160			
27	160			
28	160			
29	160			
30	320			
31	1280			
32	160			
33	160			
34	320			
35	160			
36	160			
37	160			
38	160			
39	160			
40	160			
41	320			
42	2560			
43	320	807	Mr. Edward Myer of Cambridge Physician.	No. 18 E D
44	160			
45	160			
46	320			
47	320			
48	320			
49	320	616	John Tudor of Boston Suffolk County Esq ^r	No. 15 E D
50	320			
51	320			
52	320			
53	320	1905	The President & Fellows of Howard College	
54	320			
55	320			

320
160
160
320
960

New York State
Mansfield Division

No. 1. 1920 Acres				No. 2. 640 a	No. 3. 1280 a			
No. 4. 640 a	No. 5. 640 a	No. 6. 160 a	No. 7. 160 a 698 1758	No. 8. 160 a	No. 9. 160 a 1801 S. 18 E D	No. 11. 640 a	No. 15. 640 a	
No. 16. 640 a	No. 17. 640 a 1878 Pur.	Minister's 320 a		Ministry 320 a		No. 18. 160 a	No. 19. 160 a	No. 26. 640 a
No. 27. 640 a	No. 28. 640 a	No. 20. 160 a 1822	No. 21. 160 a	No. 22. 160 a	No. 23. 160 a	No. 24. 160 a 222	No. 25. 160 a	No. 37. 640 a
No. 38. 640 a	No. 39. 640 a 714 Dutman Sami Tr.	No. 29. 160 a	No. 30. 160 a	No. 31. 160 a	No. 32. 160 a	No. 33. 160 a 2194 S. 14 E D	No. 34. 160 a 690 S. 14 E D	No. 35. 160 a
No. 52. 1280 a	No. 53. 640 a	No. 40. 160 a	No. 41. 160 a	No. 42. 160 a	No. 43. 160 a	No. 44. 160 a 1836	No. 45. 160 a	No. 51. West branch Marchias river
No. 54. 640 a	No. 55. 1280 a	No. 46. 160 a	No. 47. 160 a	No. 48. 160 a	No. 49. 160 a	No. 50. 320 a		

Township No. 24. Middle Division is 6 miles square bounded North on No. 30, South on No. 18, West on No. 23, East on No. 25, of the same Division contains 23040 Acres.

Scale 200 rods to an Inch

Attest

Rufus Putnam

List of the Lots &c. in Township N. 24. Middle Division

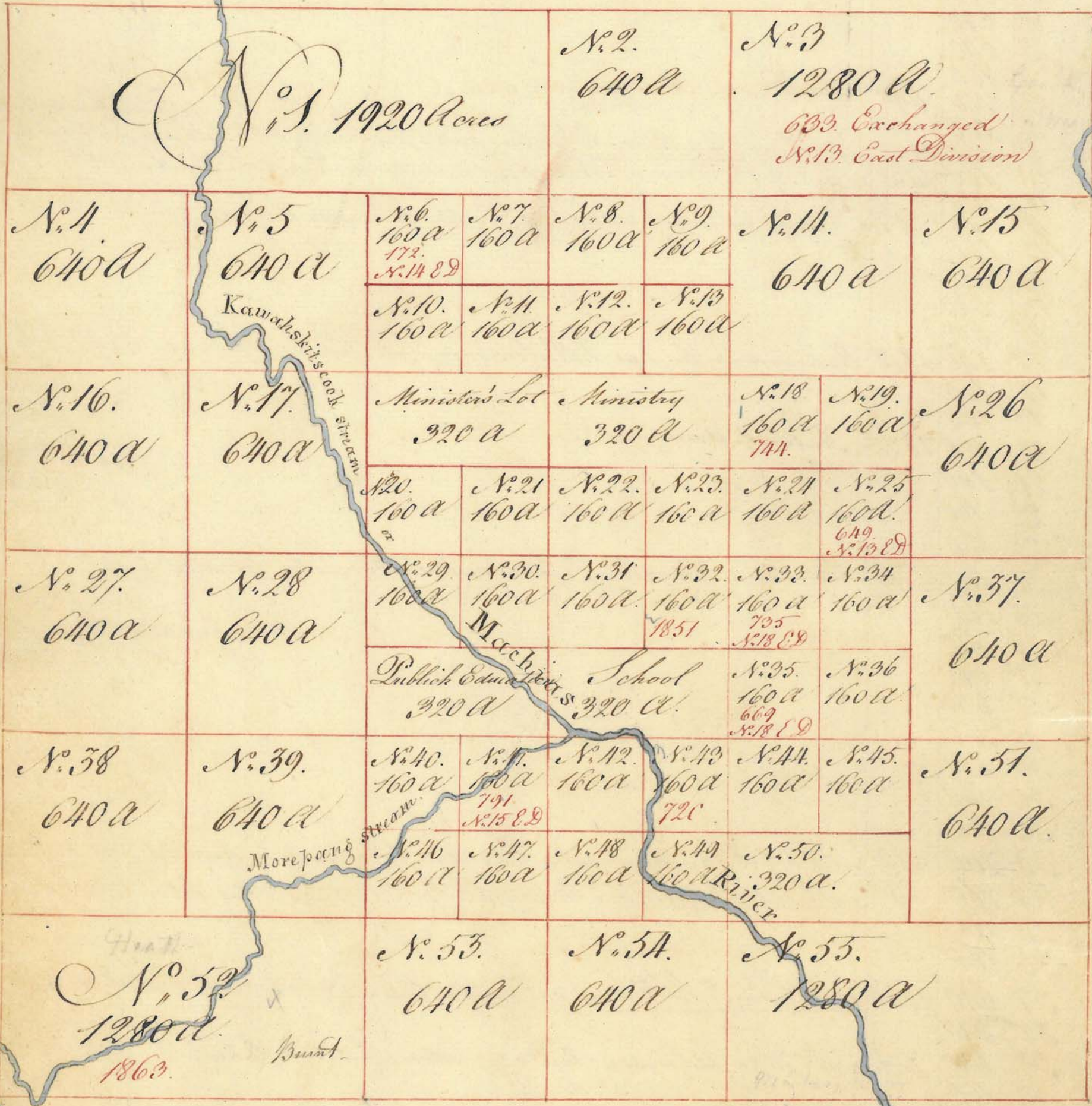
No. of the Lots	No. of the A. in each Lot	No. of the S. drawn against	Proprietors Names, Places of Abode &c.
1	1920		
2	640		
3	1280		
4	640		
5	640		
6	160		
7	160	698	Gardiner's heirs - Heirs of Sylvester Gardiner -
8	160		
9	160	1801	The Rev. J. Murray. Newburyport Essex County Mass. ^{N. 18 89} Lincoln County
10	160	1758	M. Elijah Dean of Mansfield County of Bristol Vermont ^{N. 18 89} Lincoln County
11	160		
12	160	87	Rev. Charles Gleason of Dudley Worcester County
13	160		
14	640		
15	640		
16	640		
17	640	1878	Kataman Thomas of Waldborough Lincoln County Esq.
18	160		
19	160		
20	160	1822	Rufus G. Amory
21	160		
22	160		
23	160		
24	160	222	Timothy Newall of Starbridge Worcester County Esq.
25	160		
26	640		
27	640		
28	640		
29	160		
30	160		
31	160		
32	160		
33	160	219	M. J. Wales Lancaster County of Worcester. Mercht. N. 7. 9.
34	160	690	M. J. Parrell of Boston Suffolk County. Mercht. N. 11 89
35	160		
36	160		
37	640	1765	M. Charles Williams of Boston County of Suffolk Cent. N. 10 89
38	640		
39	640	714	M. J. Atkinson Jun. of Boston County of Suffolk
40	160		
41	160		
42	160		
43	160		
44	160	1836	Charles Lowell
45	160		
46	160		
47	160		
48	160		
49	160		
50	320		
51	640		
52	1280		
53	640		
54	640		
55	1280		

23040
 3360
 19740

160
 160
 160
 640
 160
 160
 160
 640
 160
 2100

Magnetick Meridian

Pond's stream



Township No. 25. Middle Division, is 6 miles square bounded North on No. 34 South on No. 19 West on No. 24 of the same Division & East on No. 24 & 25 of the East Division contains 23040 Acres

Scale 200 rods to an Inch

Attest Rufus Putnam

List of the Lots &c. in Township No. 25. Middle Division

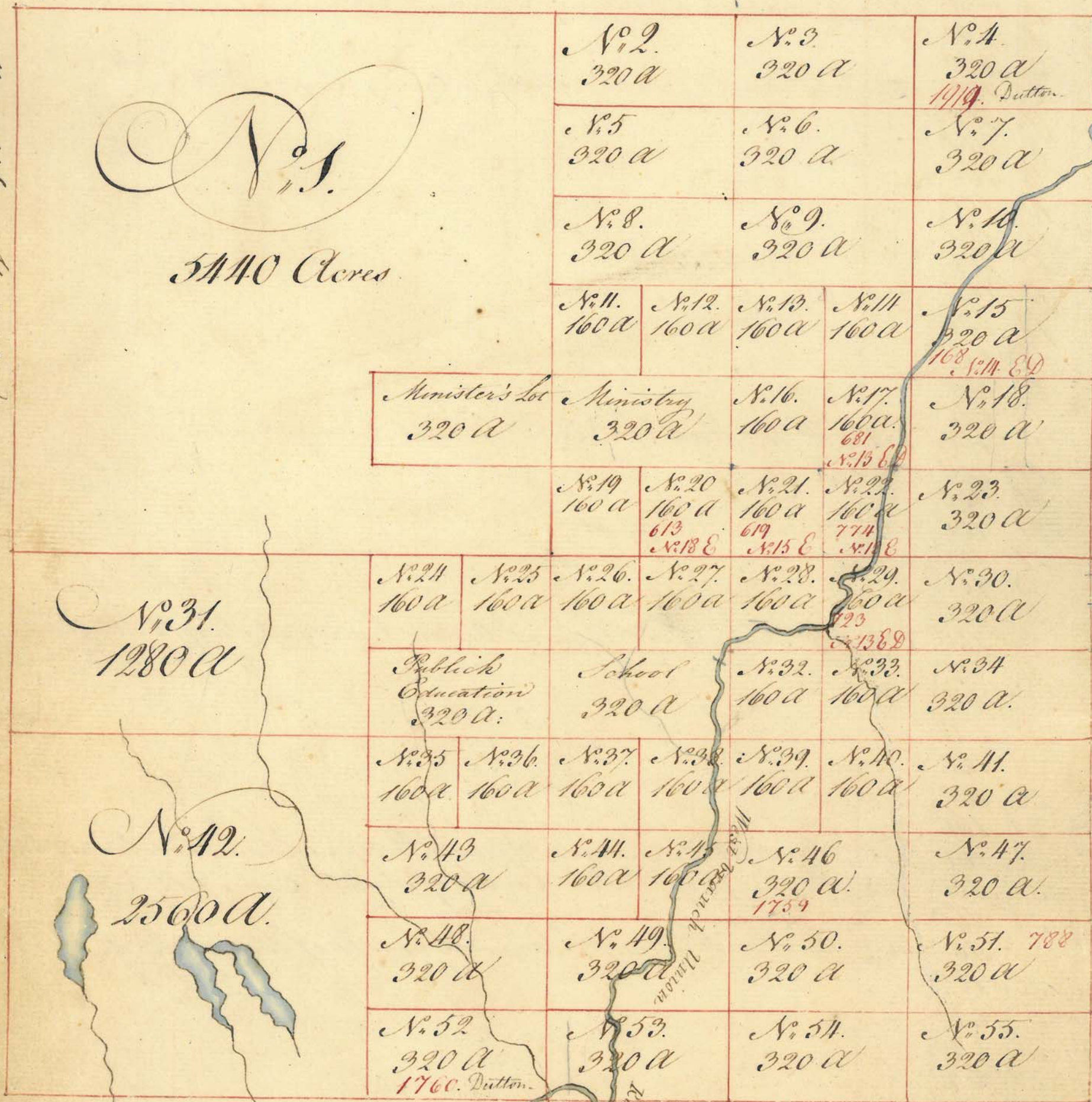
No. of the Lots No. of Acres in each No. of the Tickets drawn against Proprietors. Names & Places of Abode &c.

1	1920		
2	640		
3	1280	639	Mr. Frederick W ^m Geyer of Boston Suffolk County Merch. N. 13 E D
4	640		
5	640		
6	160	172	To: Barrell of Boston Suffolk County Esq. N. 14 E D
7	160		
8	160		
9	160		
10	160		
11	160		
12	160		
13	160		
14	640		
15	640		
16	640		
17	640		
18	160	744	Mr. J ⁿ : Hall of Norton Bristol County Gentl ^m
19	160		
20	160		
21	160		
22	160		
23	160		
24	160		
25	160	649	Mr. Frederick W ^m Geyer of Boston County of Suffolk Merch. N. 13 E D
26	640		
27	640		
28	640		
29	160		
30	160		
31	160		
32	160	1851	Mess ^{rs} : Rob: & Alexander Parr of Portland Cumberland County Ga.
33	160	735	W ^m : Powell of Boston County of Suffolk Esq. N. 18 E D
34	160		
35	160	669	Abraham Williams of Sandwich County of Barnstable Esq. N. 15 E D
36	160		
37	640		
38	640		
39	640		
40	160		
41	160	791	Mr. Mathew Park of Boston County of Suffolk Merch. N. 15 E D
42	160		
43	160	720	Miss Nancy Quincy of Boston County of Suffolk
44	160		
45	160		
46	160		
47	160		
48	160		
49	160		
50	320		
51	640		
52	1280	1863	Mr. Amherst Mann of Wrentham Suffolk County Yeoman
53	640		
54	640		
55	1280		

23040
2720
20320

160
160
160
1280
1760

Magnificent Meridian



Township No. 26 Middle Division is six miles square bounded North on No. 32 South on No. 20 East on No. 27 of the same Division West on No. 10 & unlocated Lands of the first Division. Contains 23040 Acres.

Scale 200 rods to an Inch

Attest Rufus Putnam

List of the Lots &c. in Township N^o 26. Middle Division

N^o of the
the
Lots

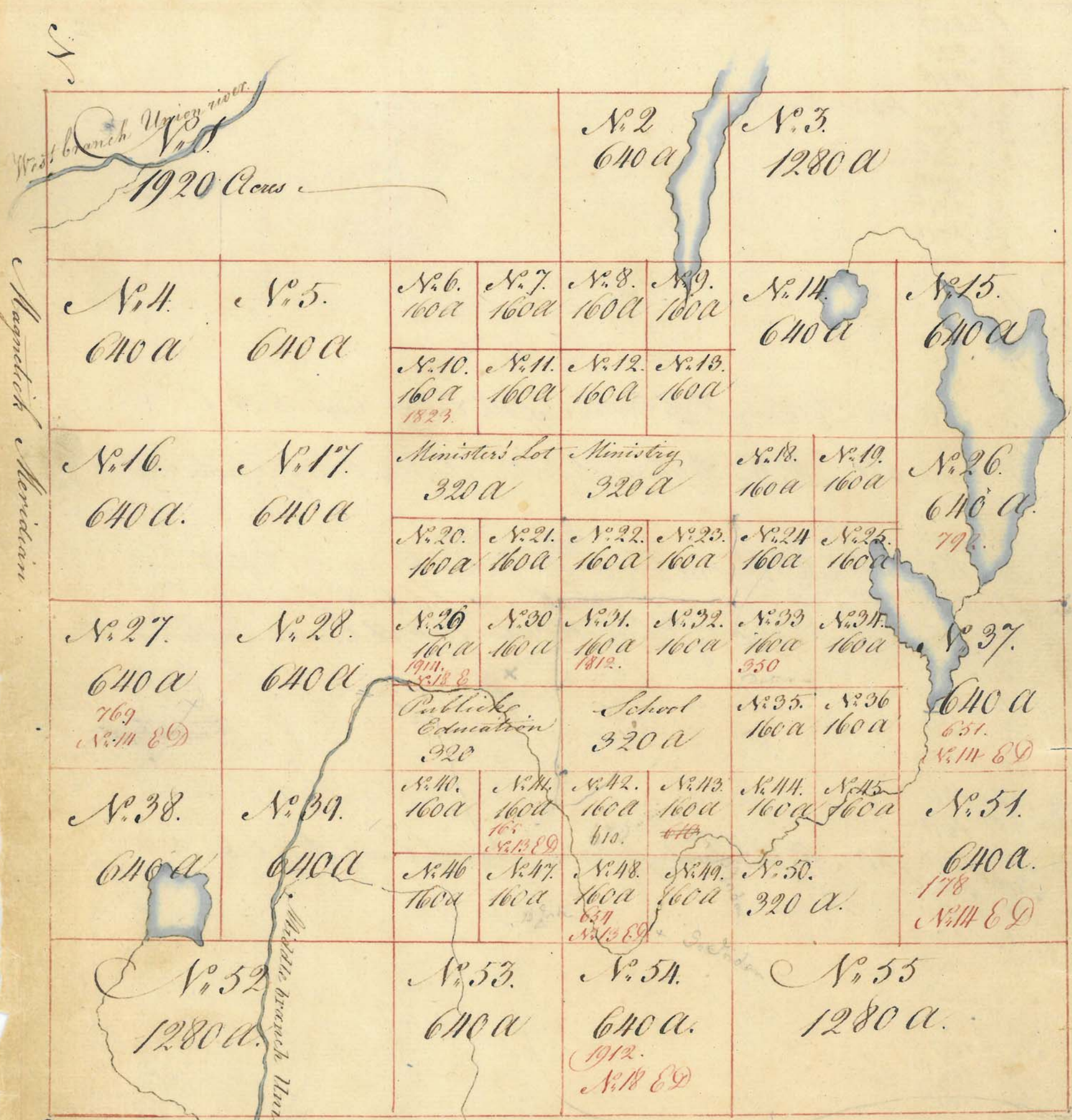
N^o of
in each
Lot

N^o of the
Tickets
drawn
against

Proprietors names, Places of Abode &c

1	54110		
2	320		
3	320		
4	320	1919.	Theodore Sedgwick <i>(Dutton)</i>
5	320		
6	320		
7	320		
8	320		
9	320		
10	320		
11	160		
12	160		
13	160		
14	160		
15	320	168	Jo: Daniell of Boston Suffolk County Esq: N ^o 111 E D
16	160		
17	160	681.	Mr W ^m Ballard of Boston Suffolk County Tailor. N ^o 13 E D
18	320		
19	160		
20	160	613	Mr Thomas Capon of Boston County of Suffolk Tailor. N ^o 18
21	160	619	John Tudor of Boston County of Suffolk Esq: N ^o 15 E D
22	160	774.	Mr Redford Webster of Boston Suffolk County Apothecary. N ^o 18 E
23	320		
24	160		
25	160		
26	160		
27	160		
28	160		
29	160	723.	Mr Jo: Ford of Boston Suffolk County Shopkeeper. N ^o 13 E D
30	320		
31	1280		
32	160		
33	160		
34	320		
35	160		
36	160		
37	160		
38	160		
39	160		
40	160		
41	320		
42	2560		
43	320		
44	160		
45	160		
46	320	1759.	Mess ^{rs} Timothy Smith of Boston County of Suffolk & Thomas <i>of Norton in Bristol County Geo.</i>
47	320		
48	320		
49	320		
50	320		
x 51	320	788	Mr Patrick Mc Namara
x 52	320	1760.	Mr Nathaniel French <i>Dutton</i>
51 x 53	320	788	Mr Patrick Mc Namara of Boston Suffolk County Labourer
52 x 54	320	1760.	Mr Nathaniel French of Wrentham County of Suffolk Yeoman
55	320		

320
320
320
320
1280



Magnetic Meridian

Middle branch Union River

aurora

Township No. 27 Middle Division is six miles square, bounded North on No. 33 South on No. 21 West on No. 26 East on No. 28 of the same Division. Contains 23040 Acres

Scale 200 rods to an Inch

Attest

Rufus Putnam


320
320
160
780

List of the Lots &c in Township N^o 27 Middle Division

No of Lots	No of A in each Lot	No of S drawn against	Proprietors names, places of Abode &c
1	1920		
2	640		
3	1280		
4	640		
5	640		
6	160		
7	160		
8	160		
9	160		
10	160	1823	Rufus G. Amory - Dutton
11	160		
12	160		
13	160		
14	640		
15	640		
16	640		
17	640		
18	160		
19	160		
20	160		
21	160		
22	160		
23	160		
24	160		
25	160		
26	640	792	Mr W ^m White of Almsbury Essex County Merch ^t Marblehead
27	640		
28	640	769	Mr J ^{rs} Mc Lane of Boston County of Suffolk Mason N^o 11 C^o
29	160	1914	Eben ^r Storer of Boston County of Suffolk Esq ^r N^o 18 C^o
30	160		
31	160	1812	W ^m Ireland Cambridge County of Middlesex Esq ^r
32	160		
33	160	350	Jonathan Glover of Marblehead Middlesex County Esq ^r
34	160		
35	160		
36	160		
37	640	651	Jo ^s Barrell of Boston County of Suffolk Esq ^r N^o 11 C^o
38	640		
39	640		
40	160		
41	160	165	Lydia Hoskins Wife. Mr W ^m Hoskins late of Boston County of Suffolk N^o 11 C^o
42	160	610	Mr Abel King of Wilbraham County of Hampshire Gent ^l
43	160		
44	160		
45	160		
46	160		
47	160		
48	160	654	Mr Fred ^r W ^m Ceyer of Boston County of Suffolk Merch ^t N^o 11 C^o
49	160		
50	320		
51	640	178	Jo ^s Barrell of Boston County of Suffolk Esq ^r N^o 11 C^o
52	1280		
53	640		
54	640	1912	Eben ^r Storer of Boston County of Suffolk Esq ^r N^o 18 C^o
55	1280		

Magistrate's Commission

No. 1. 1920 a.				No. 2. 640 a.		No. 3. 1280 a.		
No. 4. 640 a.	No. 5. 640 a.	No. 6. 160 a.	No. 7. 160 a.	No. 8. 160 a. <i>1939 No. 13. E</i>	No. 9. 160 a.	No. 14. 640 a.	No. 15. 640 a.	
		No. 10. 160 a. <i>700</i>	No. 11. 160 a.	No. 12. 160 a.	No. 13. 160 a.			
No. 16. 640 a.	No. 17. 640 a.	Ministers Lot 320 a.		Ministry Lot 320 a.		No. 18. 160 a.	No. 19. 160 a. <i>642 No. 13. E</i>	No. 26. 640 a.
		No. 20. 160 a.	No. 21. 160 a.	No. 22. 160 a.	No. 23. 160 a.	No. 24. 160 a.	No. 25. 160 a.	
No. 27. 640 a.	No. 28. 640 a.	No. 29. 160 a.	No. 30. 160 a.	No. 31. 160 a. <i>697.</i>	No. 32. 160 a. <i>801</i>	No. 33. 160 a. <i>1806.</i>	No. 34. 160 a.	No. 37. 640 a.
		Publick Education 320 a.		School 320 a.		No. 35. 160 a.	No. 36. 160 a.	
No. 38. 640 a.	No. 39. 640 a.	No. 40. 160 a.	No. 41. 160 a.	No. 42. 160 a.	No. 43. 160 a.	No. 44. 160 a.	No. 45. 160 a.	No. 51. 640 a.
		No. 46. 160 a.	No. 47. 160 a.	No. 48. 160 a.	No. 49. 160 a. <i>1805. No. 15. E</i>	No. 50. 320 a.		
No. 52. 1280 a.	No. 53. 640 a.	No. 54. 640 a.		No. 55. 1280 a.				



Township No. 28. Middle Division, is six miles square bounded North on No. 34. South on No. 22. West on No. 27. East on No. 29 of the same Division contains 23040 Acres

Scale 200 rods to an Inch

Attest

Rufus Putnam

List of the Lots &c in Township No 28 Middle Division

No of the Lots	No of each Lot	No of Tickets drawn against	Proprietors names, Places of Abode &c.
1	1920		
2	640		
3	1280		
4	640		
5	640		
6	160		
7	160		
8	160	1939	Mr W ^m Davies of Boston County of Suffolk Trader No 13 &
9	160		
10	160	700	Gardiner Hine - of Gardin Hine of Sylvester Gardiner.
11	160		
12	160		
13	160		
14	640		
15	640		
16	640		
17	640		
18	160		
19	160	642	Fred W ^m Geyer of Boston County of Suffolk Merchant No 13 &
20	160		
21	160		
22	160		
23	160		
24	160		
25	160		
26	640		
27	640		
28	640		
29	160		
30	160		
31	160	697	Gardiner Hine of Gardin (Hine of Sylvester Gardiner)
32	160	801	Mr Eph ^m May of Boston County of Suffolk Gent ^l
33	160	1806	Mr Moses Bullen of Medfield County of Suffolk Yeoman
34	160		
35	160		
36	160		
37	640		
38	640		
39	640		
40	160		
41	160		
42	160		
43	160		
44	160		
45	160		
46	160		
47	160		
48	160		
49	160	1805	Mr James Ivers of Boston County of Suffolk Sugar Baker &
50	320		
51	640		
52	1280		
53	640		
54	640		
55	1280		

No. 1. 1920 Acres
662.
Exchanged into No. 13 89.

No. 2.
640 a

No. 3.
1280 a

No. 4.
640 a

No. 5.
640 a

No. 6.
160 a

No. 7.
160 a
693
No. 14 89

No. 8.
160 a

No. 9.
160 a

No. 11.
640 a

No. 15.
640 a

No. 10.
160 a
786.

No. 11.
160 a

No. 12.
160 a

No. 13.
160 a

Morepang Lake.

No. 16.
640 a

No. 17.
640 a

Minister's Lot
320 a

Ministry Lot
320 a

No. 18.
160 a

No. 19.
160 a

No. 26.
640 a

No. 20.
160 a

No. 21.
160 a

No. 22.
160 a
687
No. 14 89

No. 23.
160 a

No. 24.
160 a

No. 25.
160 a
767
No. 14 89

No. 27.
640 a

No. 28.
640 a

No. 29.
160 a

No. 30.
160 a

No. 31.
160 a

No. 32.
160 a

No. 33.
160 a

No. 34.
160 a

No. 37.
640 a

Public Education
320 a

School
320 a

No. 35.
160 a

No. 36.
160 a

No. 38.
640 a

No. 39.
640 a

No. 40.
160 a

No. 41.
160 a

No. 42.
160 a

No. 43.
160 a

No. 44.
160 a

No. 45.
160 a

No. 51.
640 a

No. 46.
160 a

No. 47.
160 a
746

No. 48.
160 a

No. 49.
160 a

No. 50.
320 a

No. 51.
640 a
738

No. 52.
1280 a
Narragansett River

No. 53.
640 a.
1144.

No. 54.
640 a.

No. 55.
1280 a.

Pleasant Lake.

Township No. 29. Middle Division, is Six miles Square bounded North on No. 25. South on No. 23. West on No. 28, East on No. 30. of the same Division. Contains 23040 Acres

Scale 200 rods to an Inch

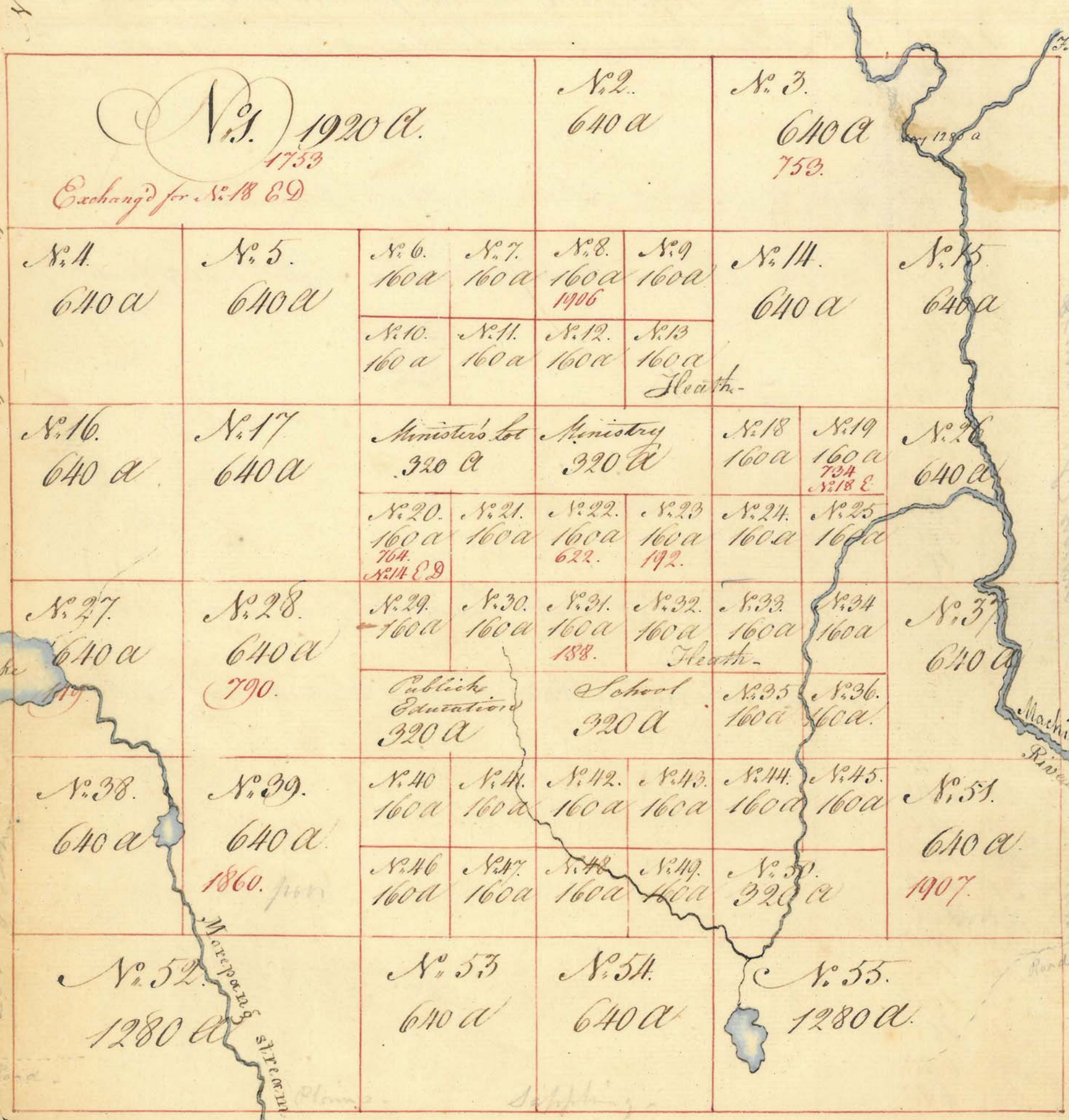
Attest
Rufus Putnam

List of the Lots &c in Township No. 29, Middle Division

No. of the Lots	No. of A in each Lot.	No. of the Tickets drawn against	Proprietors names, Places of Abode &c.
1	1280	662	Mr. Saml. Ballard of Boston Suffolk County Taylor N. 13. E. D.
2	640		
3	1280		
4	640		
5	640		
6	160		
7	160	693	Mr. J. B. Barrett of Boston County of Suffolk. Merch. N. 14. E. D.
8	160		
9	160		
10	160	786	Major. Modijah Baylies of Hingham Suffolk County Gentl. N. 14. E. D.
11	160		
12	160		
13	160		
14	640		
15	640		
16	640		
17	640		
18	160		
19	160		
20	160		
21	160		
22	160	657	Jo: B. Barrett of Boston County of Suffolk Esq. N. 14. E. D.
23	160		
24	160	167	Jo: B. Barrett of Boston County of Suffolk Esq. N. 14. E. D.
25	160		
26	640		
27	640		
28	640		
29	160		
30	160		
31	160		
32	160		
33	160		
34	160		
35	160		
36	160		
37	640		
38	640		
39	640		
40	160		
41	160		
42	160		
43	160		
44	160		
45	160		
46	160		
47	160	746	Mr. W. Pierpont of Boston Suffolk County Gentl.
48	160		
49	160		
50	320		
51	640	738	Mr. Jonathan Dwight of Springfield Hampshire County. Merch.
52	1280		
53	640	1411	Mr. Jonathan Dwight of Springfield Hampshire County. Merch.
54	640		
55	1280		

160
160
640
640
1600

Map of the Township of Mendon



Township No. 30 Middle Division is six miles square bounded North on No. 36 South on No. 24 West on No. 29 East on No. 31 of the same Division contains 23040 acres

Scale 200 rods to an Inch

Attest
Rufus Putnam

List of the Lots &c. in Township No 30 Middle Division

No of the Lots	No of the Acres in each Lot	No of the Tickets drawn against	Proprietors names, Places of Abode &c.
1	1920	1753	Rev. J ^r . Murray of Newbury port Essex County & W ^m Lithgow jun. of George Lincoln County Esq;
2	640		
3	1280	753	Eph ^r . Lane of Norton, County of Bristol Esq;
4	640		
5	640		
6	160		
7	160		
8	160	1906	The President & Fellows of Howard College
9	160		
10	160		
11	160		
12	160		
13	160		
14	640		
15	640		
16	640		
17	640		
18	160		
19	160	734	W ^m Powell of Boston County of Suffolk Esq;
20	160	764	W ^m Moses Grant of Boston County of Suffolk as Treasurer to the Relief of Soci ^{ty} Said Town N ^o .
21	160		
22	160	622	Justin Esq of West Springfield County of Hampshire Esq;
23	160	192	W ^m Sam ^l Prayler of Worcester County of Worcester Baker
24	160		
25	160		
26	640		
27	640	149	W ^m Nathan Patch of Worcester County of Worcester Yeoman
28	640	790	The Rev ^d W ^m Paul Litchfield of Carlisle County of Middlesex
29	160		
30	160		
31	160	188	W ^m Jonathan Dwight of Springfield County of Hampshire Merchant
32	160		
33	160		
34	160		
35	160		
36	160		
37	640		
38	640		
39	640	1860	Mess ^{rs} Thom ^s Vore & Daniel Jackson, both of Watertown County of Middlesex
40	160		
41	160		
42	160		
43	160		
44	160		
45	160		
46	160		
47	160		
48	160		
49	160		
50	320		
51	640	1907	The President & Fellows of Howard College
52	1280		
53	640		
54	640		
55	1280		

23040
5440
17600

1280
160
160
160
640
640
160
640
640

N^o. 18 2^d.

Fin
I.D. 1835

Augustine Meridian

N^o. 1.

5440 Acres

N ^o . 2. 320 a		N ^o . 3. 320 a		N ^o . 4. 320 a	
N ^o . 5. 320 a		N ^o . 6. 320 a		N ^o . 7. 320 a	
N ^o . 8. 320 a		N ^o . 9. 320 a		N ^o . 10. 320 a	
N ^o . 11. 160 a	N ^o . 12. 160 a	N ^o . 13. 160 a	N ^o . 14. 160 a	N ^o . 15. 320 a 1769 N ^o . 18 E D	
Minister's Lot 320 a		Ministry 320 a		N ^o . 16. 160 a	N ^o . 17. 160 a
N ^o . 19. 160 a		N ^o . 20. 160 a	N ^o . 21. 160 a	N ^o . 22. 160 a	N ^o . 23. 320 a
N ^o . 24. 160 a		N ^o . 25. 160 a	N ^o . 26. 160 a	N ^o . 27. 160 a	N ^o . 28. 160 a
N ^o . 29. 160 a		N ^o . 30. 160 a		N ^o . 31. 320 a	
Public Education 320 a		School 320 a		N ^o . 32. 160 a	N ^o . 33. 160 a
N ^o . 34. 320 a		N ^o . 35. 160 a		N ^o . 36. 160 a	N ^o . 37. 160 a
N ^o . 38. 160 a		N ^o . 39. 160 a	N ^o . 40. 160 a	N ^o . 41. 320 a	
N ^o . 42. 320 a		N ^o . 43. 160 a	N ^o . 44. 160 a	N ^o . 45. 160 a	N ^o . 46. 320 a
N ^o . 47. 320 a		N ^o . 48. 320 a		N ^o . 49. 320 a	N ^o . 50. 320 a
N ^o . 51. 320 a		N ^o . 52. 320 a		N ^o . 53. 320 a	N ^o . 54. 320 a
N ^o . 55. 320 a		N ^o . 56. 320 a		N ^o . 57. 320 a	N ^o . 58. 320 a

N^o. 31.
1280 Acres

1938. Exchange'd N^o. 13 E D

N^o. 12.
2560 a.

Machias River.

293 rods.

288 rods.

Maple
Buck

Sarcelin.

Township N^o. 31. Middle Division, is six miles square, bounded North on N^o. 37. South on N^o. 25. West on N^o. 30, of the same Division, contains 23040 Acres.

Scale 20 rods to an Inch.

Attest

Rufus Putnam

List of the Lots &c. in Township N. 31. Middle Division

No. of the Lots	No. of A. in each Lot	No. of L. drawn against	Proprietors names, places of Abode &c.
1	5440		
2	320		
3	320		
4	320		
5	320		
6	320		
7	320		
8	320		
9	320	1936	Ebenzer Oliver
10	320		
11	160		
12	160		
13	160		
14	160		
15	320	1769	Mr. Thom. Fairweather of Cambridge County of Middlesex Esq. N. 18 E.
16	160		
17	160		
18	320		
19	160		
20	160		
21	160	1819	Mr. Nicholas P. Fillinghaste of Newport State of Rhode Island.
22	160		
23	320		
24	160	1923	Mr. Joshua Howard of Brantice & Mr. Hall of Houghton
25	160		
26	160		
27	160		
28	160		
29	160		
30	320		
31	1280	1938	Mr. Wm. Dawes of Boston County of Suffolk Trader N. 13 E. 2
32	160		
33	160		
34	320		
35	160		
36	160		
37	160		
38	160		
39	160	659	Enathan Haskel of Rochester County of Plymouth Esq.
40	160		
41	320		
42	2560		
43	320		
44	160		
45	160		
46	320		
47	320		
48	320	708	Mr. Benjamin Wheeler of Boston County of Suffolk Merchant N. 18
49	320		
50	320		
51	320		
52	320		
53	320	725	Mr. Lamb Stone of Lexington County of Middlesex Yeoman
54	320		
55	320	199	Justin Ely of West Springfield Hampshire County Esq.

320
160
160
160
320
320
1440

August 1834

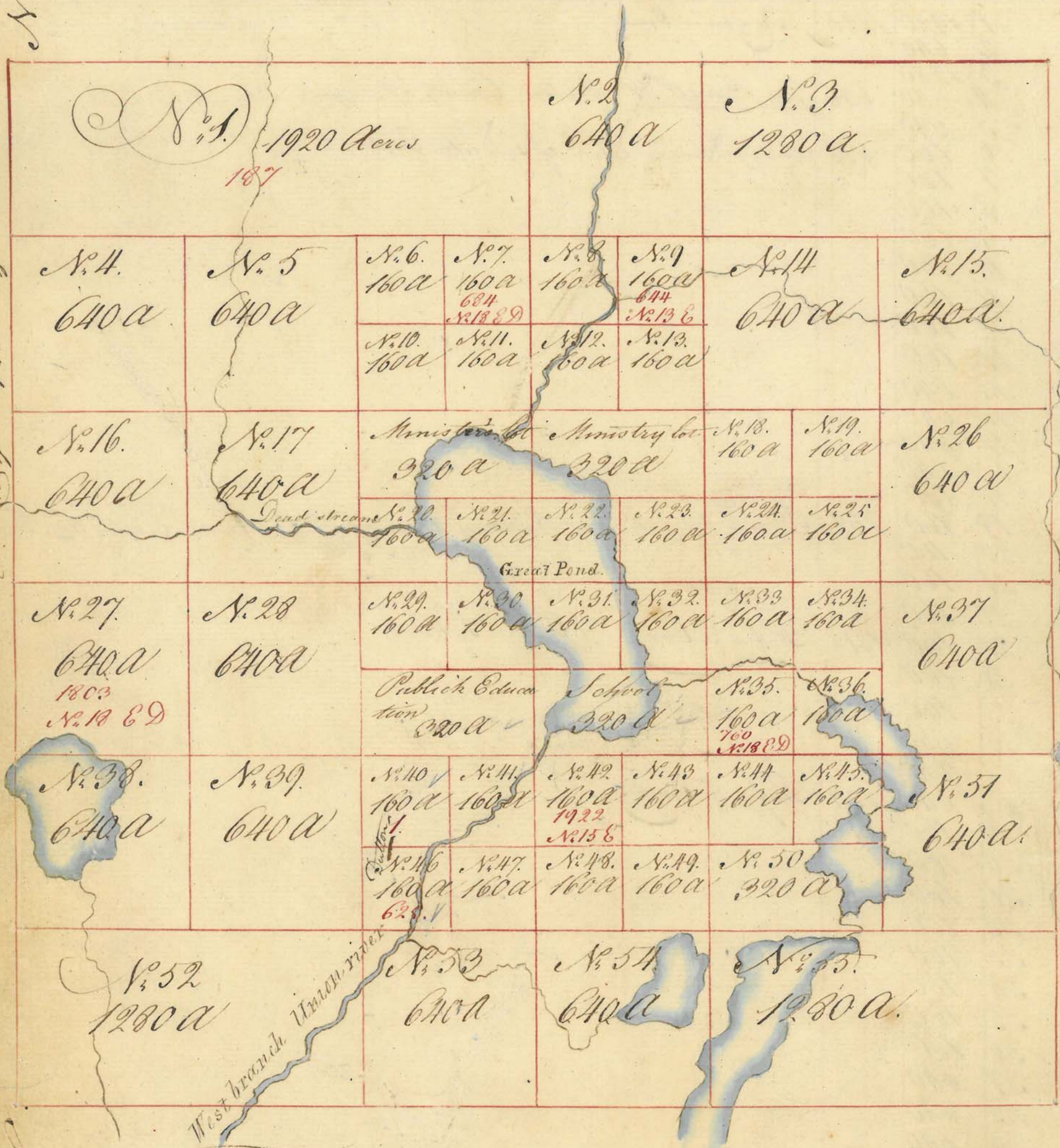
N ^o 1. 1920 Acres 1223 -				N ^o 2. 640 a.		N ^o 3. 1280 a.		
N ^o 4. 640 a.	N ^o 5. 640 a.	N ^o 6. 160 a. 678.	N ^o 7. 160 a.	N ^o 8. 160 a.	N ^o 9. 160 a.	N ^o 14. 640 a.		N ^o 15. 640 a.
		N ^o 10. 160 a.	N ^o 11. 160 a.	N ^o 12. 160 a.	N ^o 13. 160 a.			
N ^o 16. 640 a.	N ^o 17. 640 a.	Ministers Lot 320 a.		Ministry 320 a.		N ^o 18. 160 a.	N ^o 19. 160 a. 768.	N ^o 26. 640 a.
		N ^o 20. 160 a.	N ^o 21. 160 a.	N ^o 22. 160 a.	N ^o 23. 160 a. 1978.	N ^o 24. 160 a.	N ^o 25. 160 a.	Dead Stream
N ^o 27. 640 a.	N ^o 28. 640 a. 1834	N ^o 29. 160 a.	N ^o 30. 160 a.	N ^o 31. 160 a.	N ^o 32. 160 a.	N ^o 33. 160 a.	N ^o 34. 160 a.	N ^o 37. 640 a.
		Public Education 320 a.		School 320 a.		N ^o 35. 160 a.	N ^o 36. 160 a.	
N ^o 38. 640 a.	N ^o 39. 640 a.	N ^o 40. 160 a.	N ^o 41. 160 a.	N ^o 42. 160 a. 614 3:1589	N ^o 43. 160 a.	N ^o 44. 160 a.	N ^o 45. 160 a. 1198 3:1889	N ^o 51. 640 a.
		N ^o 46. 160 a.	N ^o 47. 160 a.	N ^o 48. 160 a.	N ^o 49. 160 a.	N ^o 50. 320 a.		
N ^o 52. 1280 a.		N ^o 53. 640 a.		N ^o 54. 640 a.		N ^o 55. 1280 a.		

Township N^o 32 Middle Division, is six miles square,
 bounded North on N^o 38, South on N^o 26 East on N^o 33
 of the same Division, West on Undeclared lands of the
 first Division contains 23040 Acres.

Scale 200 rods to an Inch

Attest
 Rufus Putnam

Map not to be used



Township No. 33. Middle Division, is six miles square bounded North on No. 39. South on No. 27, West on No. 32, East on No. 34 of the same Division, contains 23040 Acres.

Scale 200 rods to an Inch

Attest
 Rufus Putnam.

List of the Lots &c in Township No 33. Middle Division

No. of the Lots	No. of Acres in each Lot	No. of the Tickets drawn against	Proprietors names, Places of Abode &c
1	1920	187	Mr. Lenas Parsons of Springfield County of Hampshire, Innholder
2	640		
3	1280		
4	640		
5	640		
6	160		
7	160	6811	The Hon. Caleb Davis of Boston County of Suffolk Esq: N. 18. E. D
8	160		
9	160	644	Mr. Fred. W. Ceyer of Boston County of Suffolk. Merch: N. 18. E. D
10	160		
11	160		
12	160		
13	160		
14	640		
15	640		
16	640		
17	640		
18	160		
19	160		
20	160		
21	160		
22	160		
23	160		
24	160		
25	160		
26	640		
27	640	1803	The Walley of Boston County of Suffolk Esq: N. 18. E. D
28	640		
29	160		
30	160		
31	160		
32	160		
33	160		
34	160		
35	160	760	Mr. Daniel Waldo Junr of Worcester County of Worcester. Merch: N. 18. E. D
36	160		
37	640		
38	640		
39	640		
40	160	1	Simon Lord of Warwick County of York Esq: (Samuel Dutton)
41	160		
42	160	1922	Leonard Jarvis of Boston County of Suffolk Esq: N. 15. E. D
43	160		
44	160		
45	160		
46	160	625	Jnr. Glover of Marblehead Essex County Esq: (Samuel Dutton)
47	160		
48	160		
49	160		
50	320		
51	640		
52	1280		
53	640		
54	640		
55	1280		

1920
160
160
2240

Map of the Township of ...

10880 Acres

<i>Ministers Lot</i> <i>320 a</i>	<i>Ministry</i> <i>320 a</i>
--------------------------------------	---------------------------------

<i>N. 2.</i> <i>160 a</i>	<i>N. 3.</i> <i>160 a</i>	<i>N. 4.</i> <i>160 a</i> <i>179</i> <i>N. 14 E</i>	<i>N. 5.</i> <i>160 a</i>	<i>N. 6.</i> <i>160 a</i>	<i>N. 7.</i> <i>160 a</i> <i>749</i> <i>N. 18 E D</i>	<i>N. 8.</i> <i>160 a</i>	<i>N. 9.</i> <i>160 a</i>	<i>N. 10.</i> <i>160 a</i>	<i>N. 11.</i> <i>160 a</i>	<i>N. 12.</i> <i>160 a</i>	<i>N. 13.</i> <i>160 a</i>
<i>N. 14.</i> <i>160 a</i>	<i>N. 15.</i> <i>160 a</i>	<i>N. 16.</i> <i>160 a</i>	<i>N. 17.</i> <i>160 a</i>	<i>Public Education</i> <i>320 a</i>	<i>School</i> <i>320 a</i>	<i>N. 18.</i> <i>160 a</i>	<i>N. 19.</i> <i>160 a</i>	<i>N. 20.</i> <i>160 a</i>	<i>N. 21.</i> <i>160 a</i>	<i>N. 22.</i> <i>160 a</i>	<i>N. 23.</i> <i>160 a</i>
<i>N. 24.</i> <i>160 a</i>	<i>N. 25.</i> <i>160 a</i> <i>658</i>	<i>N. 26.</i> <i>160 a</i>	<i>N. 27.</i> <i>160 a</i>	<i>N. 28.</i> <i>160 a</i>	<i>N. 29.</i> <i>160 a</i>	<i>N. 30.</i> <i>160 a</i>	<i>N. 31.</i> <i>160 a</i>	<i>N. 32.</i> <i>160 a</i>	<i>N. 33.</i> <i>160 a</i>	<i>N. 34.</i> <i>320 a</i> <i>750</i>	<i>N. 35.</i> <i>160 a</i>
<i>N. 36.</i> <i>160 a</i>	<i>N. 37.</i> <i>160 a</i>	<i>N. 38.</i> <i>160 a</i>	<i>N. 39.</i> <i>160 a</i> <i>151</i> <i>N. 13 E</i>	<i>N. 40.</i> <i>160 a</i> <i>794</i> <i>N. 15 E D</i>	<i>N. 41.</i> <i>160 a</i>	<i>N. 42.</i> <i>160 a</i>	<i>N. 43.</i> <i>320 a</i>	<i>N. 44.</i> <i>640 a</i>	<i>N. 45.</i> <i>160 a</i>	<i>N. 46.</i> <i>160 a</i>	<i>N. 47.</i> <i>160 a</i> <i>703</i>
<i>N. 48.</i> <i>160 a</i>	<i>N. 49.</i> <i>160 a</i>	<i>N. 50.</i> <i>160 a</i>	<i>N. 51.</i> <i>320 a</i>	<i>N. 52.</i> <i>160 a</i>	<i>N. 53.</i> <i>160 a</i> <i>218</i>	<i>N. 54.</i> <i>160 a</i>	<i>N. 55.</i> <i>160 a</i>	<i>N. 56.</i> <i>1280 a</i> <i>6th Exchange D. N. 13 E Division</i>	<i>N. 57.</i> <i>160 a</i>	<i>N. 58.</i> <i>160 a</i>	<i>N. 59.</i> <i>160 a</i>

Township N. 34 middle Division is six miles square bounded North on N. 10, South on N. 28, West on N. 33 East on N. 35 of the same Division. Contains 23040 Acres.

Scale 200 rods to an Inch

Attest

Rufus Putnam

10440
658
11520

List of the Lots &c. in Township No 34. Middle Division

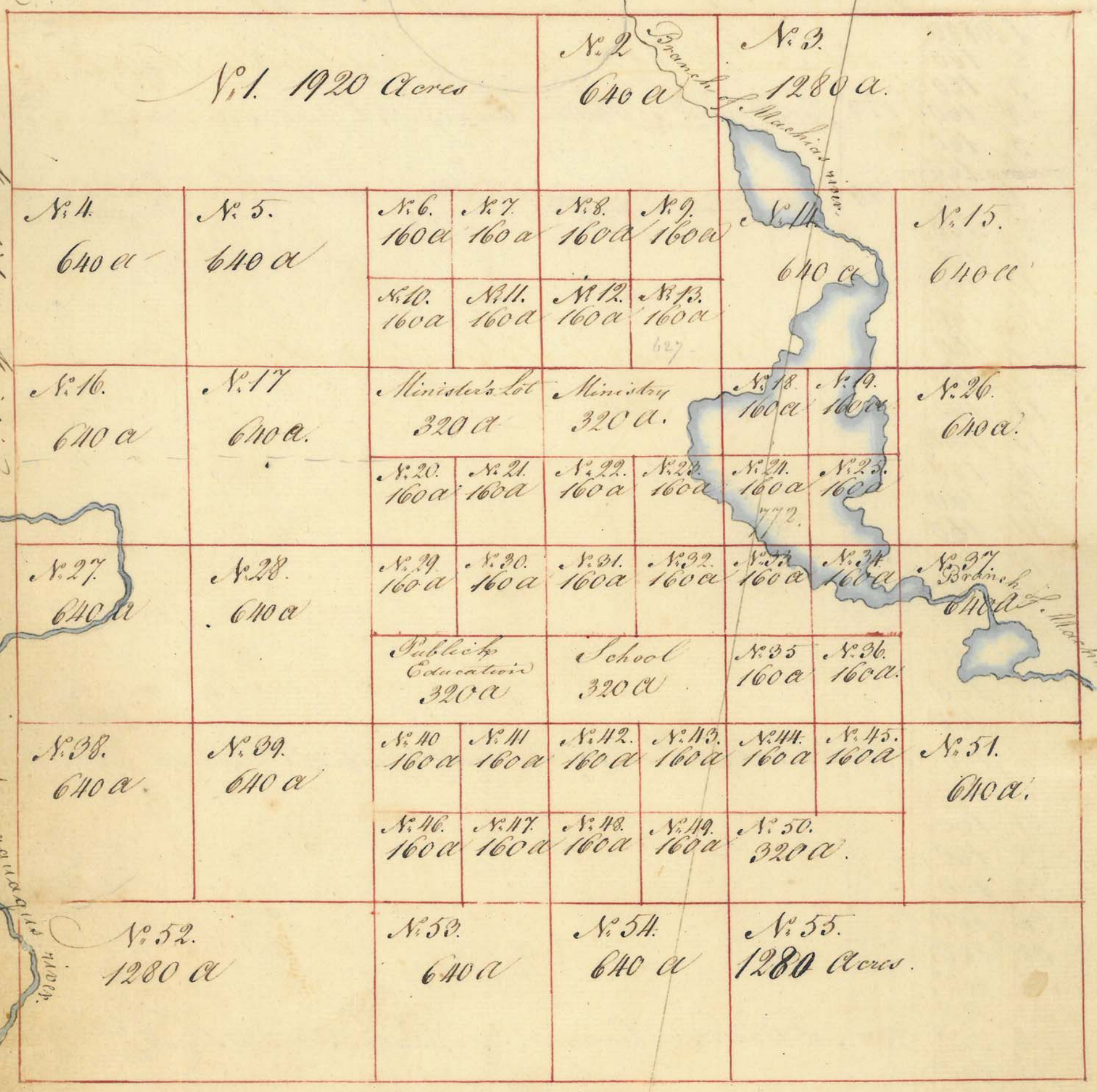
N. of the Lots	N. of the Acres in each Lot	N. of the Tickets drawn against	Proprietors names, Places of Abode &c.
1	10880.		
2	160		
3	160		
4	160	179.	<u>Jos. Barrell</u> of Boston County of Suffolk Esq. N: 14 E. D.
5	160		
6	160		
7	160	749.	<u>Messrs. David Poignard & Jm. Bazin</u> both of Boston Suffolk County N: 18 E. D.
8	160		
9	160		
10	160		
11	160		
12	160		
13	160		
14	160		
15	160		
16	160		
17	160		
18	160		
19	160		
20	160		
21	160		
22	160		
23	160		
24	160		
25	160	658.	<u>Enathan Washel</u> of Rochester County of Plymouth Esq. N: 16 E. D.
26	160		
27	160		
28	160		
29	160		
30	160		
31	160		
32	160		
33	160		
34	320	730.	<u>M. Abiathar Leonard</u> D. of Taunton Bristol County N: 17 E. D. ^{Sudder} David Leonard
35	160		
36	160		
37	160		
38	160		
39	160	151.	<u>Hon. Charles Turner</u> of Saluater Plymouth County Esq. N: 13 E. D.
40	160	794.	<u>Rev. M. Jonathan Homer</u> of Newtown Middlesex County N: 15 E. D.
41	160		
42	160		
43	320		
44	640		
45	160		
46	160		
47	160	703.	<u>M. Saml. Hunt</u> of Norton Bristol County Yeoman ^{Sudder}
48	160		
49	160		
50	160		
51	320		
52	160		
53	160		
54	160		
55	160	218.	<u>M. Jo. Wales</u> of Lancaster County of Worcester Merch. ^{Sudder}
56	1280	631.	<u>M. Fred. M. Geyer</u> of Boston County of Suffolk Merch. N: 19 E. D.

S

11

Longitude Meridian

Longitude Meridian



Township N. 35. Middle Division, is Six miles square bounded North on N. 11. South on N. 29. West on N. 34. East on N. 36. of the same Division. Contains 23040 Acres

Scale 200 rods to an Inch

Attest

Rufus Putnam

List of the Lots &c in Township N^o 35 Middle Division

No of the
the
Lots

No of the
Acres in
each
Lot

Proprietors names, Places of Abode &c

- 1 1920
- 2 640
- 3 1280
- 4 640
- 5 640
- 6 160
- 7 160
- 8 160
- 9 160
- 10 160
- 11 160
- 12 160
- 13 160
- 14 640
- 15 640
- 16 640
- 17 640
- 18 160
- 19 160
- 20 160
- 21 160
- 22 160
- 23 160
- 24 160
- 25 160
- 26 640
- 27 640
- 28 640
- 29 160
- 30 160
- 31 160
- 32 160
- 33 160
- 34 160
- 35 160
- 36 160
- 37 640
- 38 640
- 39 640
- 40 160
- 41 160
- 42 160
- 43 160
- 44 160
- 45 160
- 46 160
- 47 160
- 48 160
- 49 160
- 50 320
- 51 640
- 52 1280
- 53 640
- 54 640
- 55 1280

664. Sam^l Ballard Jun^r of Boston County of Suffolk Sailor N^o 13 &c

627. Mr. Edmund Gale of Salem County of Essex Trader

772 Th^o Hartshorne of Salem County of Essex Esq^r

Superior & Northern

No. 1 1920 Acres		No. 2 640 a 1920 N. 14 & 29		No. 3 1280 a				
No. 4 640 a	No. 5 640 a 195 N. 18 & 29	No. 6 160 a 1867 N. 18 & 8	No. 7 160 a	No. 8 160 a	No. 9 160 a	No. 11 640 a	No. 15 640 a	
No. 16 640 a	No. 17 640 a 174 N. 14 & 29	Ministers Lot 320 a		Ministry Lot 320 a		No. 18 160 a	No. 19 160 a	No. 26 640 a
No. 27 640 a	No. 28 640 a 171 N. 14 & 29	No. 20 160 a 1868	No. 21 160 a	No. 22 160 a 1935	No. 23 160 a 227 N. 15 & 8	No. 24 160 a	No. 25 160 a 1840	No. 37 640 a
No. 38 640 a	No. 39 640 a	No. 29 160 a	No. 30 160 a	No. 31 160 a	No. 32 160 a	No. 33 160 a 660	No. 34 160 a	No. 51 640 a
Branch of Machias River		Public Education 320 a		School 320 a		No. 35 160 a	No. 36 160 a	
No. 40 160 a	No. 41 160 a	No. 42 160 a 775	No. 43 160 a	No. 44 160 a	No. 45 160 a	No. 46 160 a 1855	No. 47 160 a	No. 50 320 a
No. 52 1280 a	No. 53 640 a	No. 54 640 a	No. 55 1280 a	Machias				

Township No. 36 Middle Division is six miles square bounded North on No. 42 South on No. 30 West on No. 35 East on No. 37 of the same Division contains 23040 Acres

Scale 200 rods to an Inch

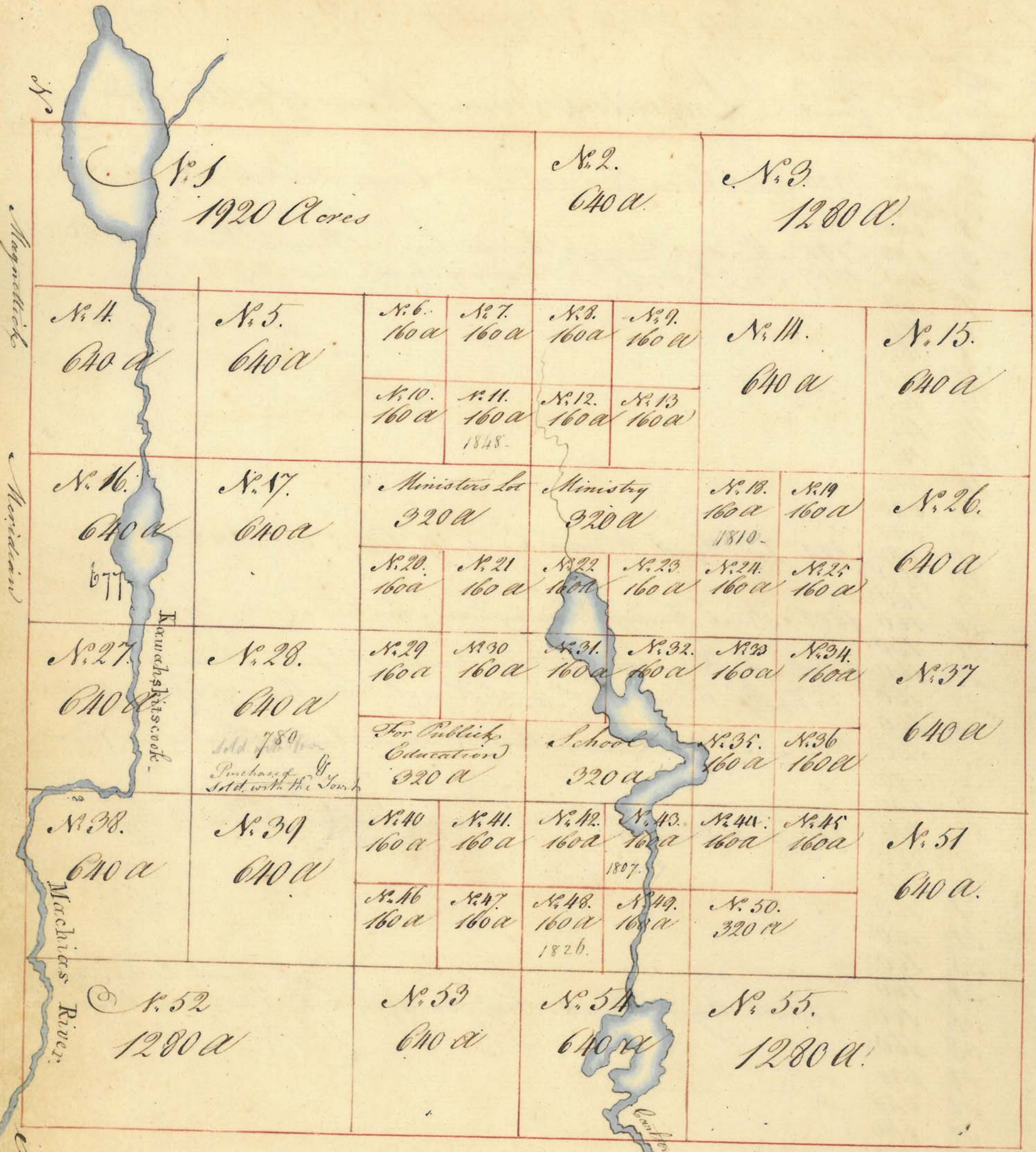
Attest

Rufus Putnam

(true copy)
Attest Joseph Pierpont

List of the Lots &c in Township N^o 30 Middle Division

No. of the Lots	No. of the Acres in each Lot	No. of the Tickets drawn against	Proprietors names, Places of Abode &c
1	1920		
2	640	1920	Hon ^{ble} Oliver Wendal of Boston County of Suffolk Esq: N ^o 14 & D
3	1280		
4	640		
5	640	195	M ^r Isaac Thomas of Worcester County of Worcester Printer N ^o 18 & D
6	160	1867	Thos ^o Walley of Boston County of Suffolk Esq: N ^o 13 & D
7	160		
8	160		
9	160		
10	160		
11	160		
12	160		
13	160		
14	640		
15	640		
16	640		
17	640	174	Jo ^s Parrall of Boston County of Suffolk Esq: N ^o 14 & D
18	160		
19	160		
20	160	1808	Noah Hutton Framingham Middlesex County Yeoman
21	160		
22	160	1935	M ^r Henry Sibley of Boston County of Suffolk Scrivener
23	160	227	M ^{rs} Jo ^s Russell jun ^r & Judah Hays of Boston County of Suffolk Gent ^l : N ^o 13
24	160		
25	160	1850	M ^{rs} Robert & Alexander Burr of Portland County of Cumberland Carpenter
26	640		
27	640		
28	640	171	Jo ^s Parrall of Boston County of Suffolk Esq: N ^o 14 & D
29	160		
30	160		
31	160		
32	160		
33	160		
34	160		
35	160	660	M ^r Benjamin Heard & Benj ^r Heard jun ^r both of Charlestown County of Middlesex Leatherdresses
36	160		
37	640		
38	640		
39	640		
40	160		
41	160		
42	160	775	M ^r Joshua Howard of Prantice & M ^r Hall of Sloughton
43	160		
44	160		
45	160		
46	160	1855	M ^r W ^m Silby of Boston County of Suffolk Gent ^l :
47	160		
48	160		
49	160		
50	320		
51	640		
52	1280		
53	640		
54	640		
55	1280		



Township No. 37. Middle Division is six miles square, bounded North on N. 43, South on N. 31. West on N. 36 of the same Division East on N. 26 & 27 of the East Division, Contains 23040 Acres

Scale 200 rods to an Inch

Attest

(True copy)
Attest Joseph Pierpont

Rufus Putnam

List of the Lots &c in Township N^o 37 Middle Division

N ^o of Lots	Acres in each Lot	N ^o Tickets drawn against	Proprietors Names Places of Abode &c
1	1280		
2	640		
3	1280		
4	640		
5	640		
6	160		
7	160		
8	160		
9	160		
10	160		
11	160	1848	Messrs Rob ^t & Alex ^r Ware of Portland County of Cumberland Carpenters
12	160		
13	160		
14	640		
15	640	1933	Mr. Dav ^d Townsend of Boston County of Suffolk Matchmaker N ^o 15
16	640	677	Landman's Hous - King of Sycamore Garden - Fair - Street
17	640		
18	160	1810	Mr. J ^r Tillet of Wilbraham County of Hamps ^h Yeoman
19	160		
20	160		
21	160		
22	160		
23	160		
24	160		
25	160		
26	640		
27	640		
28	640	780	Purchased of the original owner Abigail Hammond by J ^r K. in 1780 & sold with the Towns ^h
29	160		
30	160		
31	160		
32	160		
33	160		
34	160	680	Mr. W ^m Ballard of Boston, County of Suffolk Taylor N ^o 13 & 9
35	160		
36	160		
37	640		
38	640		
39	640		
40	160		
41	160	1857	Mr. Sam ^l Clarke of Boston, County of Suffolk A Minor N ^o 1
42	160		
43	160	1807	Mr. Moses Pulling of Medfield, County of Suffolk Yeoman
44	160		
45	160		
46	160		
47	160		
48	160	1826	Theodore Sedgwick - Green House of Dullage
49	160		
50	320		
51	640		
52	1280		
53	640		
54	640		
55	1280		

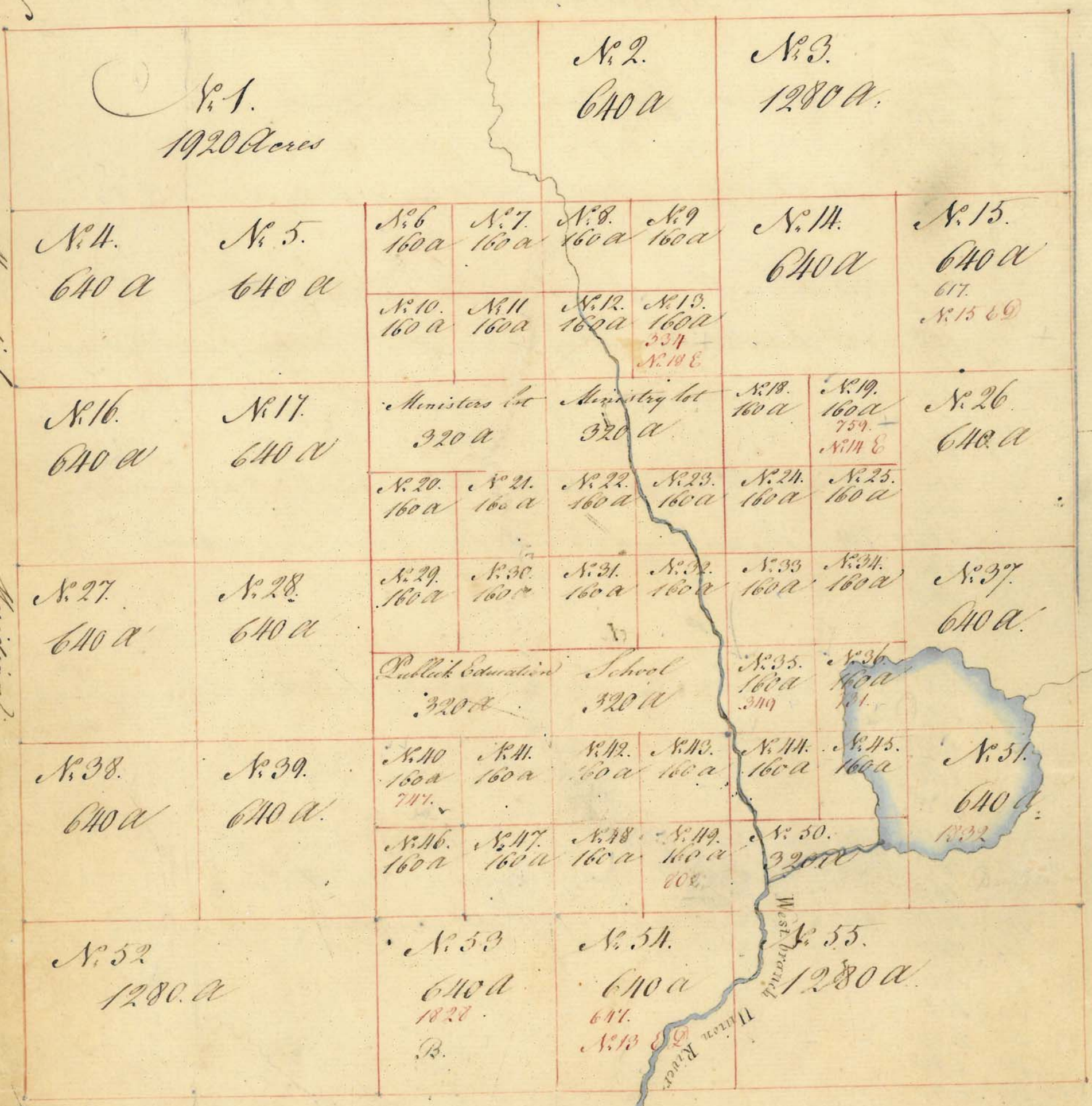
List of the Lots &c. in Township No. 38 Middle Division

No. of the Lots	No. of Acres in each Lot	No. Tickets drawn against	Proprietors names	Place of Abode &c.
1	1280			
2	640			
3	1280	1921.	Mr. Leon. Saffell	Portland of Boston Gentl.
4	640			
5	640			
6	160			
7	160	1909	The President & Fellows of	Honours College
8	160			
9	160			
10	160			
11	160	1916	Chas. Storey of Boston	Suffolk County Esq. N. B. E.
12	160			
13	160	696	Col. Thos. Marshall of Westown	& Rev. Jos. Bridge of Esudby both in Midd.
14	640			
15	640			
16	640			
17	640			
18	160	1846	Mr. Rich. Bagnal of Plym. & Plym. County	Ship Carpenter
19	160			
20	160	719	Mr. Saml. Tufts of Newbyport	Essex County Merch.
21	160			
22	160			
23	160			
24	160			
25	160	628	Mr. Saml. Dashwood, Boston	of Suffolk County Merch. N. B. E.
26	640			
27	640			
28	640			
29	160			
30	160	796	Jn. Tillot of Wilbraham	Hamps. County Yeoman
31	160	1755	Rev. Eph. Judson of Taunton	Bristol County
32	160			
33	160	800	Mr. Eph. May of Boston	in Suffolk County Merch.
34	160			
35	160			
36	160			
37	640			
38	640			
39	640			
40	160			
41	160			
42	160			
43	160			
44	160	162.	Hon. Chas. Turner of Sitate	Plym. County Esq. N. B. E.
45	160			
46	160			
47	160			
48	160			
49	160			
50	320			
51	640			
52	1280			
53	640	233.	Thos. Cogswell of Gilmantown	State N. Hamps. Esq.
54	640			
55	1280			

1280
160
160
160
160
160
160
160
160
160
3040.

Magnetics

Magnetic



Township No. 39 Middle Division is Six miles square bounded North on No. 2 of the South range North Division South on No. 33 West on No. 38 & East on No. 40 of the middle Division contains 23040 Acres -

Scale of 200 rods to the Inch

(true copy)
Attest Joseph Pierpont.

Attest Rufus Putnam

List of the Lots &c in Township N. 39. Middle Division

N. of the Lots	N. Acres in each Lot	N. Tickets drawn against	Proprietors names, place of Abode &c.
1	1920		
2	640		
3	1280		
4	640		
5	640		
6	160		
7	160		
8	160		
9	160		
10	160		
11	160		
12	160		
13	160	331. Edmund Sawier of Newburyport County of Essex Esq. N. 18 E. 2	
14	640		
15	640	617. Jn: Tuder of Boston County of Suffolk Esq. N. 15 E. 2	
16	640		
17	640		
18	160		
19	160	759. M: Moses Grant of Boston County of Suffolk as Treas: to the ^{Society Boston} Act. Fire	
20	160		
21	160		
22	160		
23	160		
24	160		
25	160		
26	640		
27	640		
28	640		
29	160		
30	160		
31	160		
32	160		
33	160		
34	160		
35	160	349. Jonathan Glover of Marblehead Essex County Esq. Dutton	
36	160	734. M: Wm: M: Henry of Stoughton Suffolk County Yeoman	
37	640		
38	640		
39	640		
40	160	747. M: Jn: Palmer of Cambridge Middlesex County Baker	
41	160		
42	160		
43	160		
44	160		
45	160		
46	160		
47	160		
48	160		
49	160	802. Doctor Jn: Hart of Redding. Middlesex County	
50	320		
51	640	1832. Anna Cabot Lowell, & Sarah C. Lowell. Dutton	
52	1280		
53	640	1828. Bought of Misses Lowell. Dutton	
54	640	647. Jos: Banell of Boston County of Suffolk Esq. N. 13 E. 2	
55	1280		

1600
1600
1600
1600
6400

12800 out
1600

11200

160
160
160
160
640
640
1280

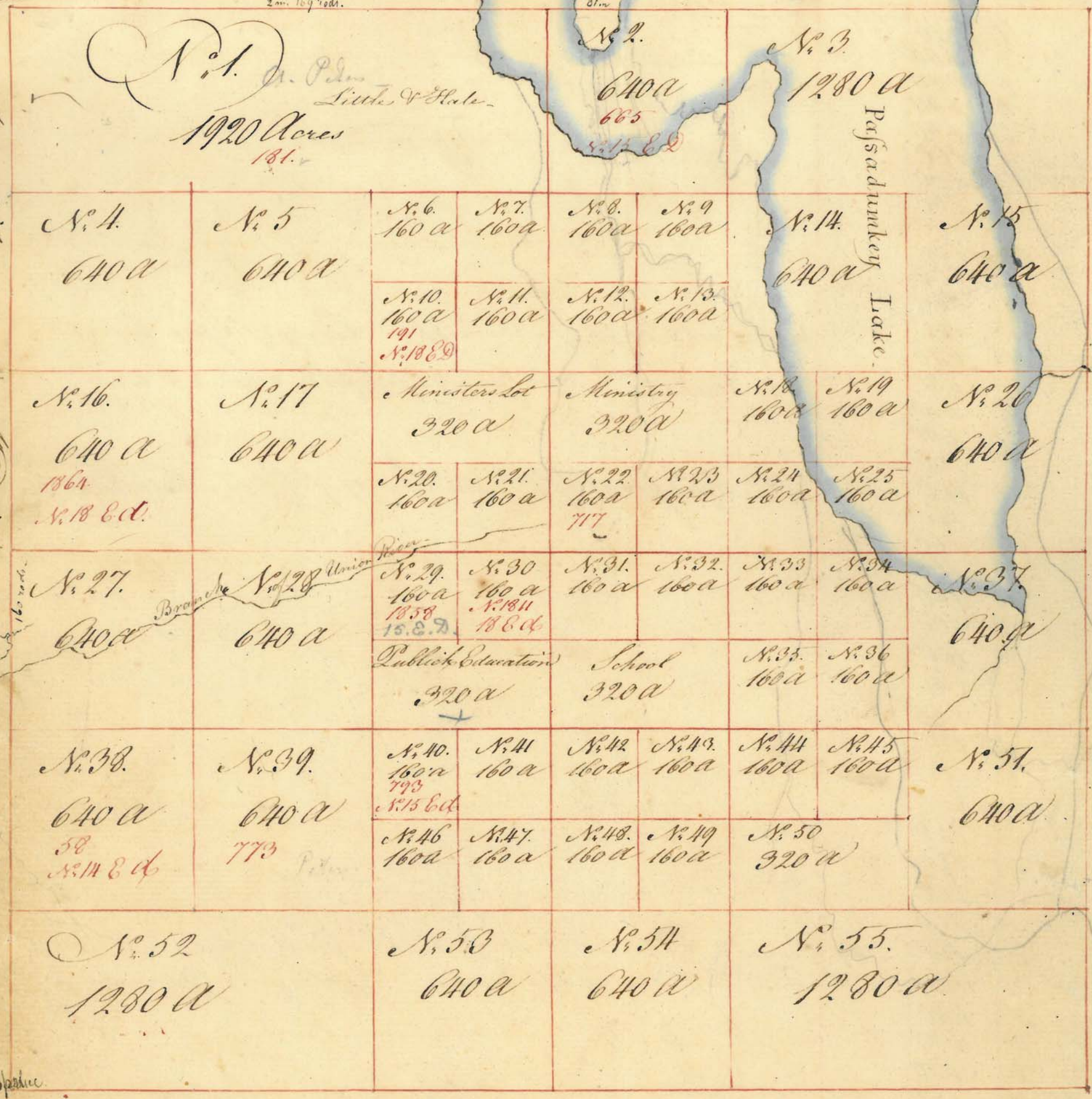
Pine

Maple

Wood

Shade

200 rods



Township No. 40 Middle Division, is Six miles square
 north on No. 3 of the South range north Division, South on
 No. 34 West on No. 39. East on No. 11 of the middle Division.
 Contains 23040 Acres.

Scale 200 rods to an Inch

(true copy)
 Attest Joseph Pierpont

Attest Rufus Putnam

List of the Lots &c. in Township N^o 10 Middle Division

N ^o of the Lots	N ^o of Acres in each Lot	N ^o of Feet etc drawn against	Proprietors names, Places of Abode &c
1	1920	181.	J ^o . Pompano of Paxton County of Worcester Esq ^r a. P ^{er} son.
2	640	665.	Merihani Williams of Sandwich Barnstable County Esq ^r N ^o 15 E
3	1280		
4	640		
5	640		
6	160		
7	160		
8	160		
9	160		
10	160	191.	Mr Daniel Waldo Jun ^r of Worcester County of Worcester March ^r N ^o 18 E & A
11	160		
12	160		
13	160		
14	640		
15	640		
16	640	1864.	Rev ^d Daniel Fuller of Gloucester Essex County E N ^o 18 E & A
17	640		
18	160		
19	160		
20	160		
21	160		
22	160	717.	Mr J ^o . Atkinson Jun ^r of Boston County of Suffolk a Minor P ^{er} son
23	160		
24	160		
25	160		
26	640		
27	640		
28	640		
29	160	1858.	Mr Sam ^l Clark of Boston County of Suffolk a Minor Transf ^r
30	160	1811.	Mr Daniel Waldo of Petersham County of Worcester Gent ^l N ^o 18 E & A
31	160		
32	160		
33	160		
34	160		
35	160		
36	160		
37	640		
38	640	58.	Mr J ^o . Joy of Boston Suffolk County Apothecary N ^o 14 E & A
39	640	773.	J ^o . Hillis of Salem Essex County Esq ^r
40	160	793.	Rev ^d Jonathan Homer of Newtown Middlesex County N ^o 15 E
41	160		
42	160		
43	160		
44	160		
45	160		
46	160		
47	160		
48	160		
49	160		
50	320		
51	640		
52	1280		
53	640		
54	640		
55	1280		

August 1814

Meridian

N ^o . 1 1920 Acres.				N ^o . 2 640 a		N ^o . 3 1280 a		
N ^o . 4 640 a	N ^o . 5 640 a	N ^o . 6 160 a	N ^o . 7 160 a	N ^o . 8 160 a	N ^o . 9 160 a	N ^o . 14 640 a		N ^o . 15 640 a
		N ^o . 10 160 a	N ^o . 11 160 a	N ^o . 12 160 a	N ^o . 13 160 a			
N ^o . 16 640 a <small>1813 N^o. 15 & D</small>	N ^o . 17 640 a	Ministers lot 320 a		Ministry 320 a		N ^o . 18 160 a	N ^o . 19 160 a <small>748 N^o. 18 E</small>	N ^o . 26 640 a
		N ^o . 20 160 a	N ^o . 21 160 a	N ^o . 22 160 a	N ^o . 23 160 a	N ^o . 24 160 a	N ^o . 25 160 a	
N ^o . 27 640 a	N ^o . 28 640 a	N ^o . 29 160 a	N ^o . 30 160 a	N ^o . 31 160 a	N ^o . 32 160 a <small>728</small>	N ^o . 33 160 a	N ^o . 34 160 a	N ^o . 37 640 a
		Public Education 320 a		School 320 a		N ^o . 35 160 a	N ^o . 36 160 a	
N ^o . 38 640 a	N ^o . 39 640 a	N ^o . 40 160 a	N ^o . 41 160 a	N ^o . 42 160 a	N ^o . 43 160 a	N ^o . 44 160 a	N ^o . 45 160 a	N ^o . 51 640 a
		N ^o . 46 160 a	N ^o . 47 160 a	N ^o . 48 160 a	N ^o . 49 160 a <small>1814</small>	N ^o . 50 320 a		
N ^o . 52 1280 a		N ^o . 53 640 a		N ^o . 54 640 a		N ^o . 55 1280 a		

Township N^o. 11 Middle Division is Six miles square,
 bounded North on N^o. 11 of the south range & North Division,
 South on N^o. 35 West on N^o. 10 East on N^o. 42 of the middle
 Division contains 23040 Acres.

Scale 200 rods to an Inch

(true copy)
 Attest Joseph Pierpont

Attest Rufus Lutnam

List of the Lots &c in Township N^o 11. Middle Division

N^o of the Lot in each Lot N^o of Tickets drawn against Proprietors names, Places of Abode &c

N ^o of the Lot	in each Lot	N ^o of Tickets drawn against	Proprietors names, Places of Abode &c
1	1920		
2	640		
3	1280		
4	640		
5	640		
6	160		
7	160		
8	160		
9	160		
10	160		
11	160		
12	160		
13	160		
14	640		
15	640		
16	640	1813	Mr. Tho ^s Curtis of Newtown County of Middlesex Merch ^t N ^o
17	640		
18	160		
19	160	748	Mr. Abraham Payer of Boston Suffolk County Merch ^t N ^o
20	160		
21	160		
22	160		
23	160		
24	160		
25	160		
26	640		
27	640		
28	640		
29	160		
30	160		
31	160		
32	160	728	Doctor J ^r Loving of Boston Suffolk County quac
33	160		
34	160		
35	160		
36	160		
37	640		
38	640		
39	640		
40	160		
41	160		
42	160		
43	160		
44	160		
45	160		
46	160		
47	160		
48	160		
49	160	1814	Mr. W ^m Cushing of Pembroke Plymouth County Gent ^l
50	320		
51	640		
52	1280		
53	640		
54	640		
55	1280		

Agnetick
Meridian

30th of March

N^o 1. 21760^a

Grand

Ministers Lot 320 ^a	Ministry lot 320 ^a
-----------------------------------	----------------------------------

Publics Educa tion 320 ^a	School 320 ^a
--	----------------------------

Trize

Township N^o 2. Middle Division is Six miles square bounded
 North on N^o 5, of the south range North Division, South on N^o 4.
 West on N^o 11. East on N^o 3. of the middle Division.
 Contains 23040 Acres.

Scale 200 rods to an Inch

Attest Rufus Putnam



(True copy)
 attest
 Joseph Pierpont

L Grand Prize in Township No. 2 middle Division

No. of the Lot	No. of Acres	No. of the Ticket drawn against	Proprietor's names, place of Abode &c.
----------------	--------------	---------------------------------	--

No. 21760.			
------------	--	--	--

List of the Lots &c in Township N. 43. Middle Division

No. of the Lots	No. of Acres each	No. of Tickets drawn against	Proprietor's Names, Places of Abode &c
1	1280	682	<u>Lydia Hoskins</u> Wife of <u>W. Hoskins</u> late of Boston Suffolk County Deceased N. 13 E. 2
2	640	147	<u>The Hon. Jos. Don</u> of Ward Worcester County N. 13 E. 2
3	640	695	<u>Jos. May</u> Esq. of Boston County of Suffolk N. 15 E. 2
4	320		
5	160	601	<u>Mr. Jos. Hudson</u> of Boston County of Suffolk Mariner
6	160		
7	160		
8	160		
9	160	1797	<u>Doct. Nath. W. Appleton</u> of Boston County of Suffolk N. 14 E. 2
10	160		
11	320	221	<u>Rev. Jos. Willard</u> of Milbraham Hampshire County Bangor Maine
12	160		
13	160		
14	160		
15	160		
16	160		
17	160		
18	3840		
19	320		
20	160		
21	160		
22	160	612	<u>Messrs. Abraham & Jos. W. Quincy</u> of Boston Suffolk County Gentl. Jan 5 N.
23	160		
24	160		
25	160		
26	160	1866	<u>Tho. Walley</u> of Boston Suffolk County Esq. N. 13 E. 6
27	160		
28	160		
29	160		
30	320		
31	160		
32	160		
33	160		
34	160		
35	160		
36	160		
37	320	716	<u>Mr. Jos. Atkinson</u> jun. of Boston County of Suffolk Bowley V. S.
38	160		
39	160		
40	1280		
41	640	631	<u>Fred. Wm. Cooper</u> of Boston Suffolk County Merch. N. 13 E. 2
42	160		
43	160		
44	160		
45	160		
46	160		
47	160		
48	160		
49	160		
50	160		
51	160		
52	160		
53	160		
54	1920	724	<u>Miss Mary Roberts</u> of Boston County of Suffolk N. 15 E. 6
55	640	727	<u>Messrs. Jos. Spear</u> jun. Cooper & Don. Spear jun. both of Boston County of Suffolk
56	2560		

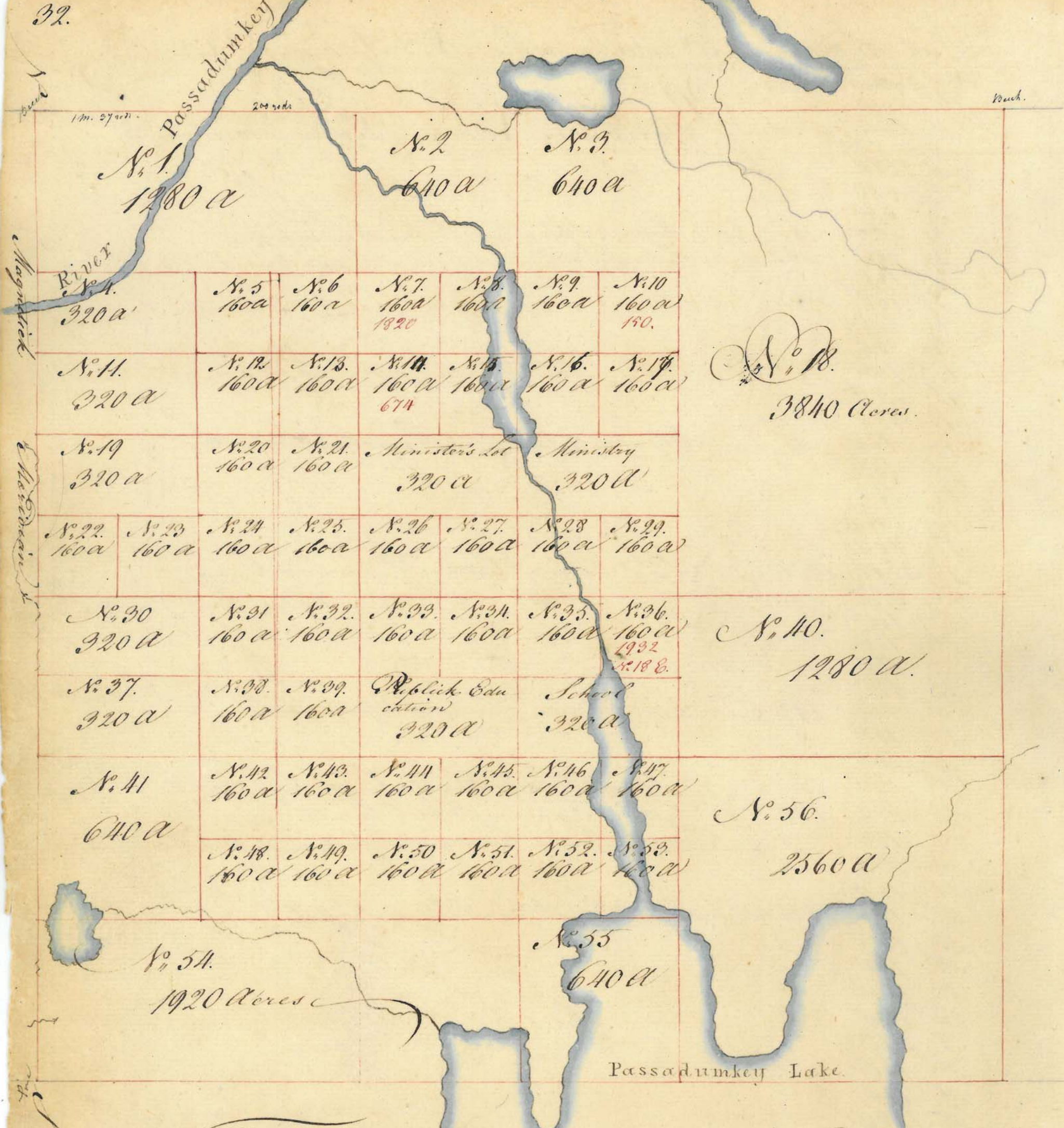
with B 110

160
320
160
320
640

List of the Lots &c. in Township N^o. 2. Range N. Division

No. of Lots	No. of Acres in each Lot.	No. of Tickets drawn against	Proprietors. Names, Places of abode &c.
1	1280		
2	640		
3	640		
4	320	766	Silas Norton of Kingston Plymouth County Gentl ^r
5	160	683	Lydia Hoskins Wife of W. Hoskins late of Boston deceased. N ^o . 13 & D.
6	160		
7	160		
8	160		
9	160		
10	160		
11	320		
12	160		
13	160	86	Justin Ely of West Springfield Hampshire County Esq ^r Keams
14	160		
15	160		
16	160		
17	160		
18	2840	1901	Rev. Elisha Fuller of Ludlow Hampshire County
19	320		
20	160		
21	160		
22	160		
23	160		
24	160	799	Epr ^m . May of Boston County of Suffolk Gentl ^m Dutton
25	160		
26	160		
27	160	762	Dan. Waldo of Worcester Worcester County Esq ^r . N ^o . 18 & D.
28	160	732	Dav. Cobb of Taunton Bristol County
29	160	1804	Jas. Sivers of Boston County of Suffolk Sugar Baker N ^o . 15 & D.
30	320		
31	160		
32	160	1845	Miss Abigail Webb of Boston County of Suffolk
33	160		
34	160		
35	160		
36	160		
37	320		
38	160		
39	160		
40	1280		
41	640		
42	160	699	Guadimus Hins - Hins of Sykesville Gentl ^m Standfurn
43	160	756	Samuel Coverly of Boston County of Suffolk Shop keeper N ^o . 18 & D.
44	160		
45	160		
46	160		
47	160		
48	160		
49	160		
50	160		
51	160		
52	160		
53	160		
54	1920		
55	640		
56	2560		

320
160
3520
160
160
160
160
4960



Township No. 3 of the south range, North Division, is six miles square bounded North on unlocated Lands, South on No. 40 of the middle Division, West on No. 2, East on No. 4 of the said south range. Contains 23040 Acres
 Scale 20 rods to an Inch

Attest Rufus Putnam

true copy
 Attest Joseph Pierpont

List of the Lots &c. in Township N. 3. Range N. Division

N. of the N. Acres N. Tickets
 the in each drawn
 Lots Lot against Proprietors Names Places of Abode &c

1 1280
 2 640
 3 640
 4 320
 5 160
 6 160
 7 160
 8 160
 9 160
 10 160
 11 320
 12 160
 13 160
 14 160
 15 160
 16 160
 17 160
 18 3840
 19 320
 20 160
 21 160
 22 160
 23 160
 24 160
 25 160
 26 160
 27 160
 28 160
 29 160
 30 320
 31 160
 32 160
 33 160
 34 160
 35 160
 36 160
 37 320
 38 160
 39 160
 40 1280
 41 640
 42 160
 43 160
 44 160
 45 160
 46 160
 47 160
 48 160
 49 160
 50 160
 51 160
 52 160
 53 160
 54 1920
 55 640
 56 2560

1820 Mr. Nicholas P. Tillinghast of Newport Rhode Island State

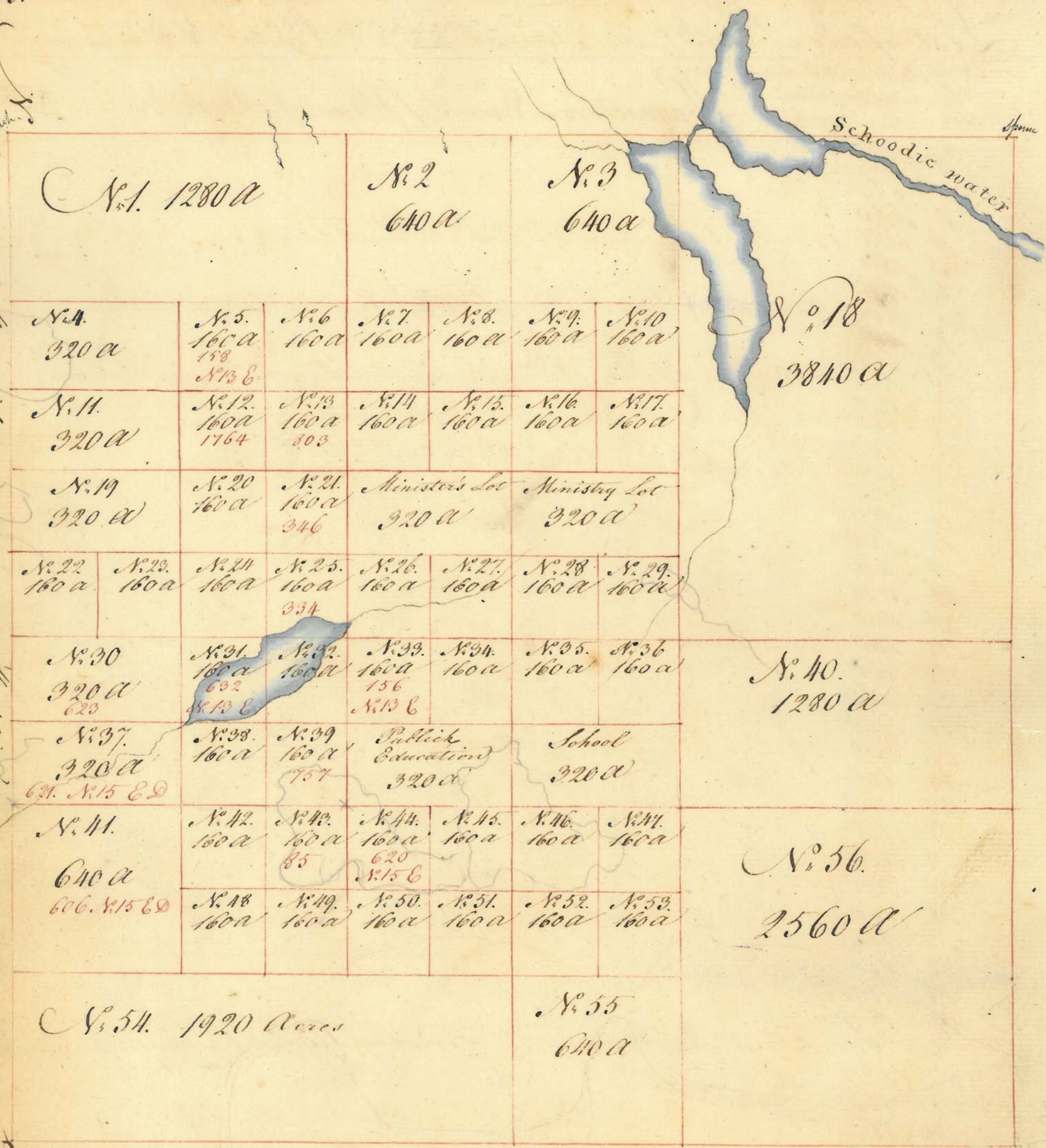
150 Timothy Ware Hall of Newbrantree Worcester County Labourer

67 1/2 Gardiner's heirs - Heirs of Sylvester Gardiner - Stockport

160
 160
 160
 480

1932. Mrs. Mary Hodydon Wife of Treasurer Hodydon County of Suffolk 891

North
Hampshire
Vermont



Township No. 4. of the south range North Division, is Six miles Square bounded North on unlocated Lands, South on No. 4. of Middle Division West on No. 3 & East on No. 5 of aforesaid range Contains 23040 Acres
 Scale 200 rods to an Inch

(true copy)
 Attest Joseph Pierpont

Attest Rufus Putnam

List of the Lots &c in Township N^o 4 of the Range N^o 1st D^{ist}

N ^o of the Lots	N ^o Acres in each Lot	N ^o Tickets drawn against	Proprietors. Names, Places of Abode &c
1	1280		
2	640		
3	640		
4	320		
5	160	158	Hon. Charles Turner of Situate Plymouth County Esq ^r N ^o 13 E D
6	160		
7	160		
8	160		
9	160		
10	160		
11	320		
12	160	1764	David Cobb of Taunton Bristol County Esq ^r
13	160	803	Doct. J ^r Hart of Redding Middlesex County
14	160		
15	160		
16	160		
17	160		
18	3840		
19	320		
20	160		
21	160	346	Sam ^l Abbot Esq ^r of Andover Essex County
22	160		
23	160		
24	160		
25	160	232	Benja ^s Tappan of Northampton Hampshire County Gent ^l
26	160		
27	160		
28	160		
29	160		
30	320	623	Justin Ely of Westspringfield Hampshire County Esq ^r
31	160	632	Fred ^l W ^m Goyer of Boston Suffolk County Merch ^t N ^o 13 E D
32	160		
33	160	156	Hon. Charles Turner Esq ^r of Situate Plymouth County N ^o 13 E D
34	160		
35	160		
36	160		
37	320	621	J ^r Tudor Esq ^r of Boston Suffolk County N ^o 15 E D
38	160		
39	160	757	Rev ^d Enos Hitchcock of Providence Rhode Island State
40	1280		
41	640	606	The ^l Lamb of Boston County of Suffolk Merch ^t N ^o 15 E D
42	160		
43	160	85	Rev ^d George Cotton, of Bolton Connecticut State
44	160	620	J ^r Tudor of Boston County of Suffolk Esq ^r N ^o 15 E D
45	160		
46	160		
47	160		
48	160		
49	160		
50	160		
51	160		
52	160		
53	160		
54	1920		
55	640		
56	2560		

Remains

160
160
160
160
320
160
160
1280

With Ship N. say \$ 30,000



Township N. 5 south range North Division, is Six miles square bounded North on unlocated Lands, South on N. 12 of Midl. Division West on N. 4 & East on N. 6. of said range. Contains 23040 Acres.
 Scale 20 rods to the Inch

Attest Rufus Putnam

(true copy)
 Attest Joseph Pierpont

List of the Lots &c in Township No. 5 South range N. Division

N. of the N. of Acres N. Tickets
 the in each drawn
 Lots Lot against Proprietors Names, places of Abode &c

1 1280
 2 640
 3 640
 4 320
 5 160
 6 160
 7 160
 8 160
 9 160
 10 160
 11 320
 12 160
 13 160
 14 160
 15 160
 16 160
 17 160
 18 3840
 19 320
 20 160
 21 160
 22 160
 23 160
 24 160
 25 160
 26 160
 27 160
 28 160
 29 160
 30 320
 31 160
 32 160
 33 160
 34 160
 35 160
 36 160
 37 320
 38 160
 39 160
 40 1280
 41 640
 42 160
 43 160
 44 160
 45 160
 46 160
 47 160
 48 160
 49 160
 50 160
 51 160
 52 160
 53 160
 54 1920
 55 640
 56 2560

750 Mr. W^m Sexton of Boston County of Suffolk Merch^t

145 Enoch Hammond Junr of Petersham Worcester County Yeoman No. 18 &
 656 Abraham Williams of Sandwich Barnstable County Esq: No. 15 &

49 Mr. Phineas Wait of Leicester Worcester County Cordwainer

347 Hon^{ble} Oliver Phelps Esq: Granville Hampshire County

615 J^r Tudor of Boston County of Suffolk Esq: No. 15 & D

1825 Theodore Sedgwick

640 Fred^l W^m Coyer of Boston Suffolk County Merch^t No. 13 &
 177 J^r Parrell of Boston County of Suffolk Esq: No. 13 & C

175 Nathan Sales of Turner Cumberland County Yeoman

234 Tho: Cogswell of Gilmantown Hampshire State new Esq:

679 Mr. Sam^l Ballard of Boston Suffolk County Gent^l No. 13

160
 160
 160
 160
 160
 640
 160
 1440

containing 13,580 Acres exclusive of water



Township No. 6 south range North Division, is Six miles square, bounded North & East on unlocated Lands, West on No. 5 of the same range, South on No. 13 of the Middle Division — contains 23040 Acres.
 Scale 20 rods to the Inch

(True copy)
 Attest Joseph Pierpont

Attest Rufus Putnam

containing 13,580 Acres exclusive of water

containing 14,000 Acres and 13,000.



Township No. 6 south range North Division, is six miles square, bounded North & East on unlocated Lands, West on No. 5 of the same range, South on No. 13 of the Middle Division — contains 23040 Acres.

Scale 200 rods to the Inch

(True copy)
Attest Joseph Corpont

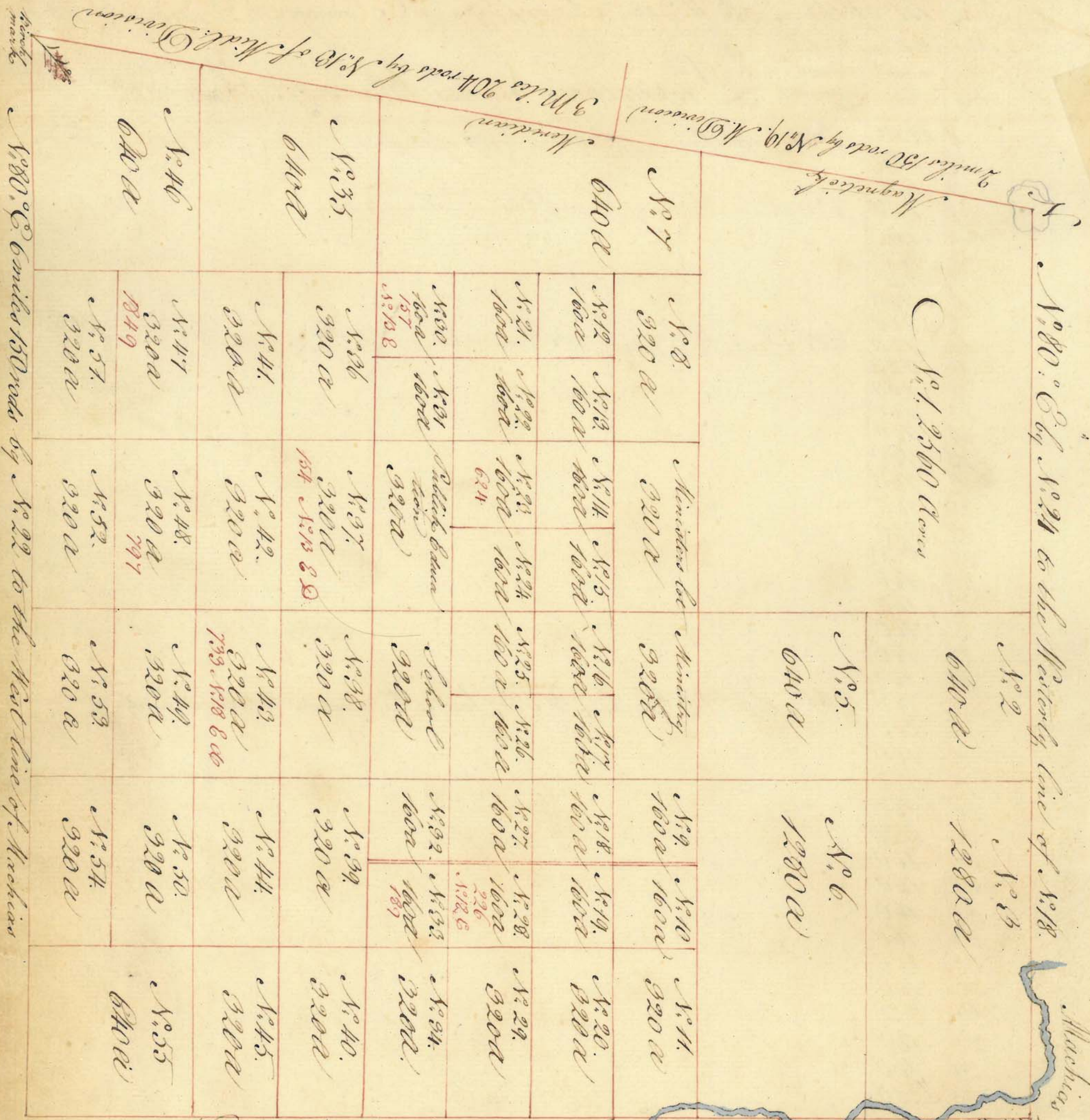
Attest Rufus Putnam

containing 13,580 Acres exclusive of water.

List of the Lots &c in Township No 6 Range N Division

No of the Lots	Acres in each Lot	Shelton's draught against	Proprietors Names, Places of Abode &c
1	1280	605	Isaac Paine of Boston County of Suffolk Gentl ^r N ^o 13 ED
2	640		
3	640		
4	320	670	Isaac Lucas of Brookline Husbandman
5	160		
6	160		
7	160		
8	160		
9	160		
10	160	643	Fred. W ^m Geger of Boston County of Suffolk N ^o 13 ED
11	320		
12	160		
13	160		
14	160		
15	160		
16	160		
17	160		
18	3840		
19	320		
20	160		
21	160		
22	160		
23	160		
24	160		
25	160	1861	Mess ^{rs} Dan ^l Jackson & Tho ^s Rose of Watertown Middlesex County Gentl ^r
26	160		
27	160		
28	160		
29	160		
30	320		
31	160		
32	160		
33	160		
34	160		
35	160		
36	160		
37	320		
38	160		
39	160		
40	1280		
41	640		
42	160		
43	160	1847	Nathaniel White of Amesbury Essex County
44	160		
45	160	737	W ^m Powell of Boston County of Suffolk Esq ^r N ^o 13 ED
46	160		
47	160		
48	160		
49	160		
50	160		
51	160		
52	160		
53	160		
54	1920		
55	640		
56	2560		

320
160
160
640



N. 10. West on Machias line to Machias Corner
 Township N. 23 East Division is bounded as described on the several lines and eyes for 23040 Acres. Scale 20 rods to an Inch

Attest Rufus Putnam

(True copy)
 attest Joseph Pierpont

N. 10. West on Machias line to the corner of No. 18.
 N. 10. West 1/2 mile on N. 18.

List of the Lots &c in Township No 23 East Division

N^o. of the Lots in each Lot N^o. Acres N^o. Tickets drawn against Proprietors Names, Places of Abode &c

1 2560
 2 640
 3 1280
 4 1920
 5 640
 6 1280
 7 640
 8 320
 9 160
 10 160
 11 320
 12 160
 13 160
 14 160
 15 160
 16 160
 17 160
 18 160
 19 160
 20 320
 21 160
 22 160
 23 160
 24 160
 25 160
 26 160
 27 160
 28 160
 29 320
 30 160
 31 160
 32 160
 33 160
 34 320
 35 640
 36 320
 37 320
 38 320
 39 320
 40 320
 41 320
 42 320
 43 320
 44 320
 45 320
 46 640
 47 320
 48 320
 49 320
 50 320
 51 320
 52 320
 53 320
 54 320
 55 640

6211 John Glover of Marblehead Essex County Esq:

226 Messrs. Jos. Russell jun: & Judah Hays of Boston Suffolk County Gentl^{men} No 15 &

157 Charles Turner of Scituate County of Plymouth Esq: No 13 &

189 Jonathan Dwight of Springfield Hampshire County Merch:

154 Hon^{ble} Charles Turner of Scituate Plymouth County No 10 &

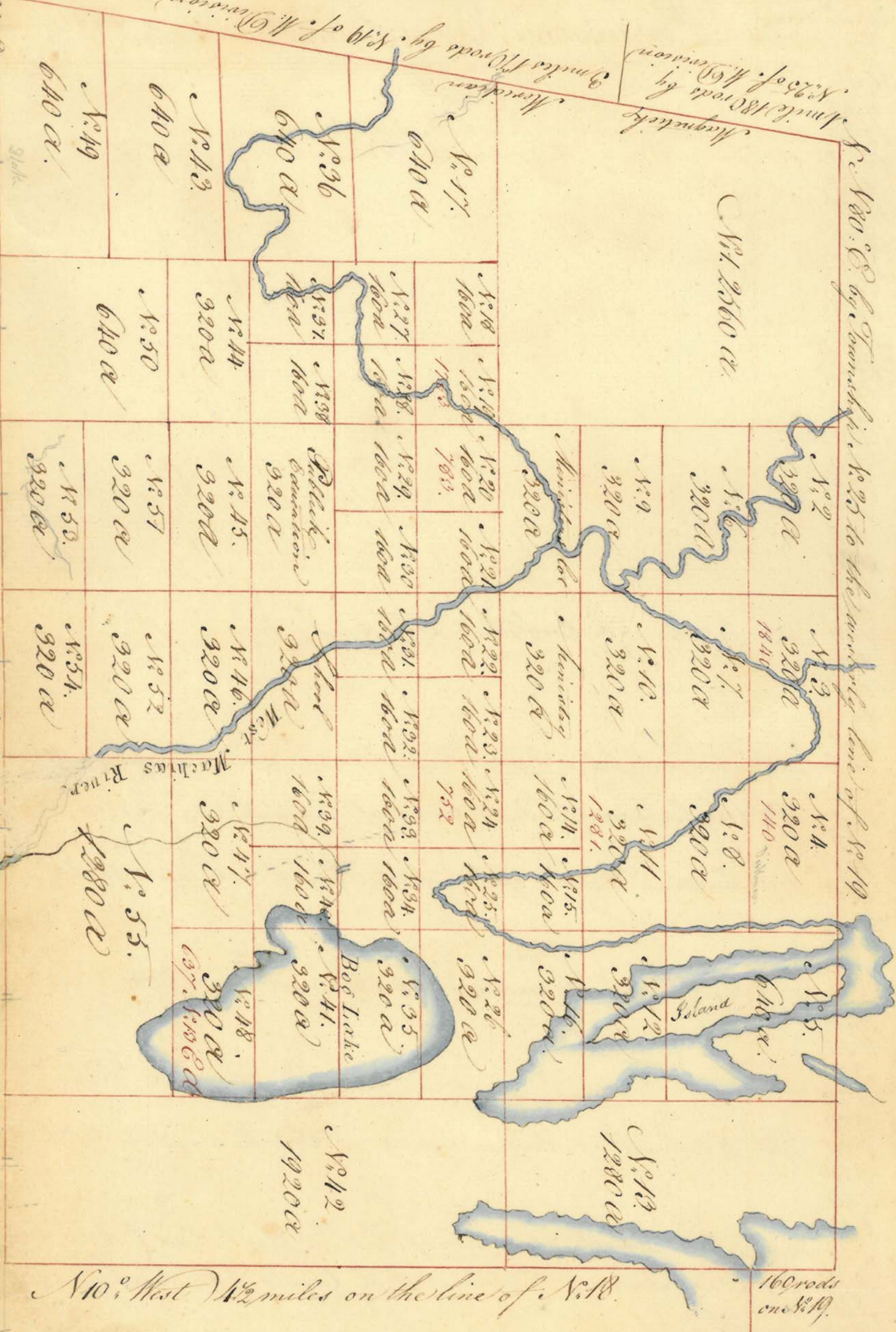
733 W^m Powell of Boston County of Suffolk Esq: No 18 &

1849 Messrs. Robert & Alex. Burr of Portland Cumberland County

797 Eben. Foster of Boston Suffolk County Plk. Smith

N 100° E by Townshipt. N. 23 to the westerly line of N. 18.
 N 100° E by Townshipt. N. 23 to the westerly line of N. 18.

N 100° E by Townshipt. N. 23 to the westerly line of N. 18.
 N 100° E by Townshipt. N. 23 to the westerly line of N. 18.



N 10° West $1\frac{1}{2}$ miles on the line of N. 18.

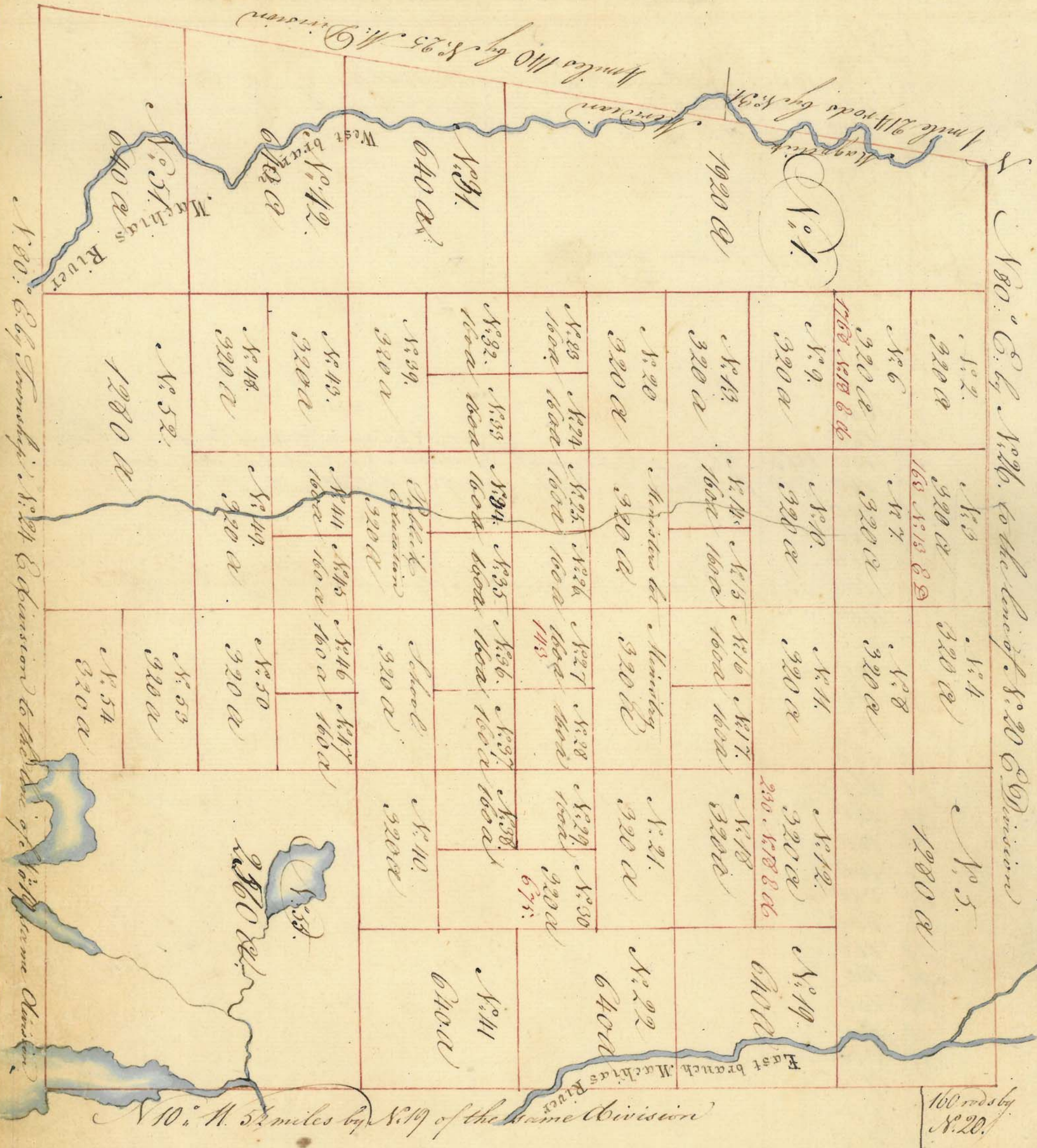
160 rods on N. 18.

230
 106

List of the Lots in Township No. 24. East Division

No. of the Lots	Value in each Lot	No. Tickets drawn against	Proprietors Names, Places of Abode &c.
1	2560		
2	320		
3	320	1810	Chas. Bancroft of Dunstable. Middlesex County Esq. Jas. Ely of West Springfield Hampshire County Esq.
4	320	140	
5	640		
6	320		
7	320		
8	320		
9	320		
10	320		
11	320	1821	Theodore Sedgwick.
12	320		
13	1280		
14	160		
15	160		
16	320		
17	640		
18	160		
19	160	1763	to the Children of M ^r . Kew of Dunstable of New Hampshire State Merch ^t Gard. J ^r . Waldo of Boston County of Suffolk Merch ^t .
20	160	789	
21	160		
22	160		
23	160		
24	160	752	J ^r . Davis of Plymouth Plymouth County Lawyer.
25	160		
26	320		
27	160		
28	160		
29	160		
30	160		
31	160		
32	160		
33	160		
34	160		
35	320		
36	640		
37	160		
38	160		
39	160		
40	160		
41	320		
42	1920		
43	640		
44	320		
45	320		
46	320		
47	320		
48	320	637	Fred. W ^m . Coyer of Boston Suffolk County Merch ^t . No. 13 &c.
49	640		
50	640		
51	320		
52	320		
53	320		
54	320		
55	1280		

320
320
320
160
160
160
1440



Township N. 25 E. Division is bounded as described on the several Lines and lays for 23040 Acres

(True copy)
Attest
Joseph Pirpont

Attest Rufus Putnam

4.140
1.214
5.354

List of the Lots &c. in Township. N^o 25 E Division

N^o of Allots
the
Lots

N^o of Tickets
in each
Lot

N^o Tickets
drawn
against

Proprietors Names, Places of Abode &c.

1 1920
2 320
3 320
4 320
5 1280
6 320
7 320
8 320
9 320
10 320
11 320
12 320
13 320
14 160
15 160
16 160
17 160
18 320
19 640
20 320
21 320
22 640
23 160
24 160
25 160
26 160
27 160
28 160
29 160
30 320
31 640
32 160
33 160
34 160
35 160
36 160
37 160
38 160
39 320
40 320
41 640
42 640
43 320
44 160
45 160
46 160
47 160
48 320
49 320
50 320
51 640
52 1280
53 320
54 320
55 2560

163 Mr. Turner of Scituate Plymouth County Esq^r v N^o 13 E.D.

1768 Col. Eph^r. Seames of Petersham Worcester County v N^o 18. E.D.

230 Alex^r. Haddon Esq^r of Boston Suffolk County v N^o 18 E.D.

143 Mr. Jonathan Dwight of Springfield Hampshire County Merch^t

675 Gardiner's heirs - Heirs of Sylvester Gardiner - Danfield

21600
10800
2210
13110